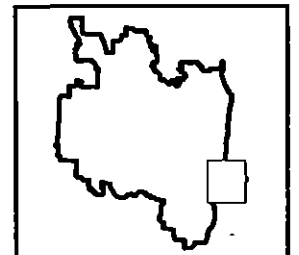
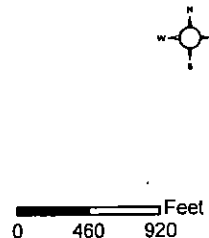


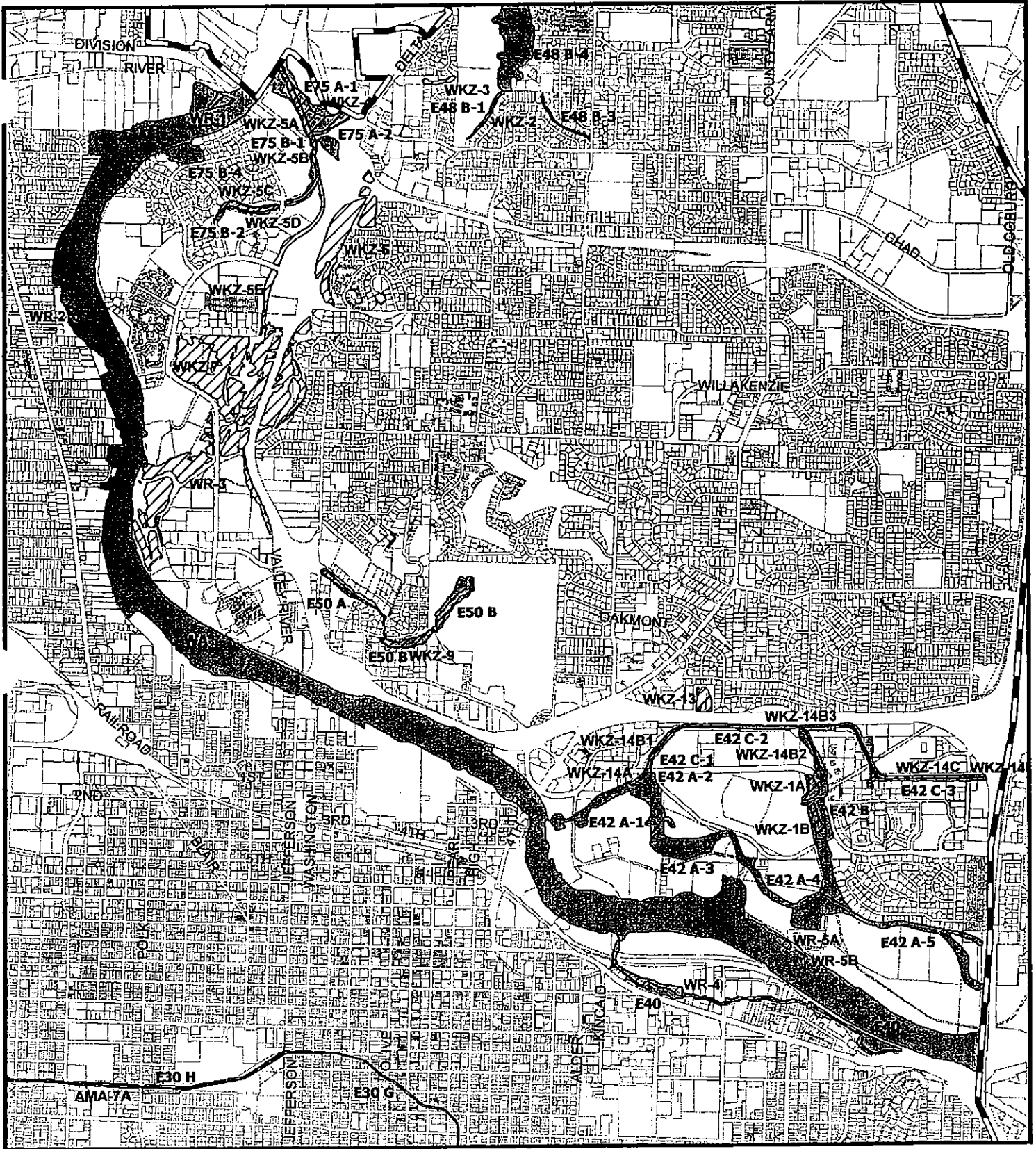
Goal 5 Water Resources Conservation Plan, Section IV, Map 12

Eugene Goal 5 ESEE Conclusions

Protected Goal 5 Resources

- | | |
|------------------------------|---|
| Eugene Urban Growth Boundary | Wetland Designated for Protection |
| Eugene City Limits | Riparian Corridor Designated for Protection |
| Taxlots | Upland Wildlife Habitat Designated for Protection |

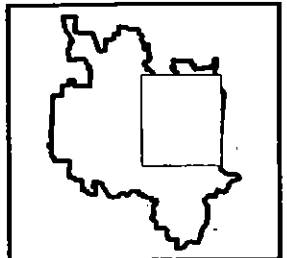





Goal 5 Water Resources Conservation Plan, Section IV, Map 13
Eugene Goal 5 ESEE Conclusions

Protected Goal 5 Resources

- | | |
|--|---|
|  Eugene Urban Growth Boundary |  Wetland Designated for Protection |
|  Eugene City Limits |  Riparian Corridor Designated for Protection |
|  Taxlots |  Upland Wildlife Habitat Designated for Protection |




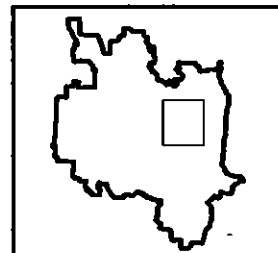
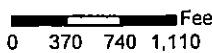


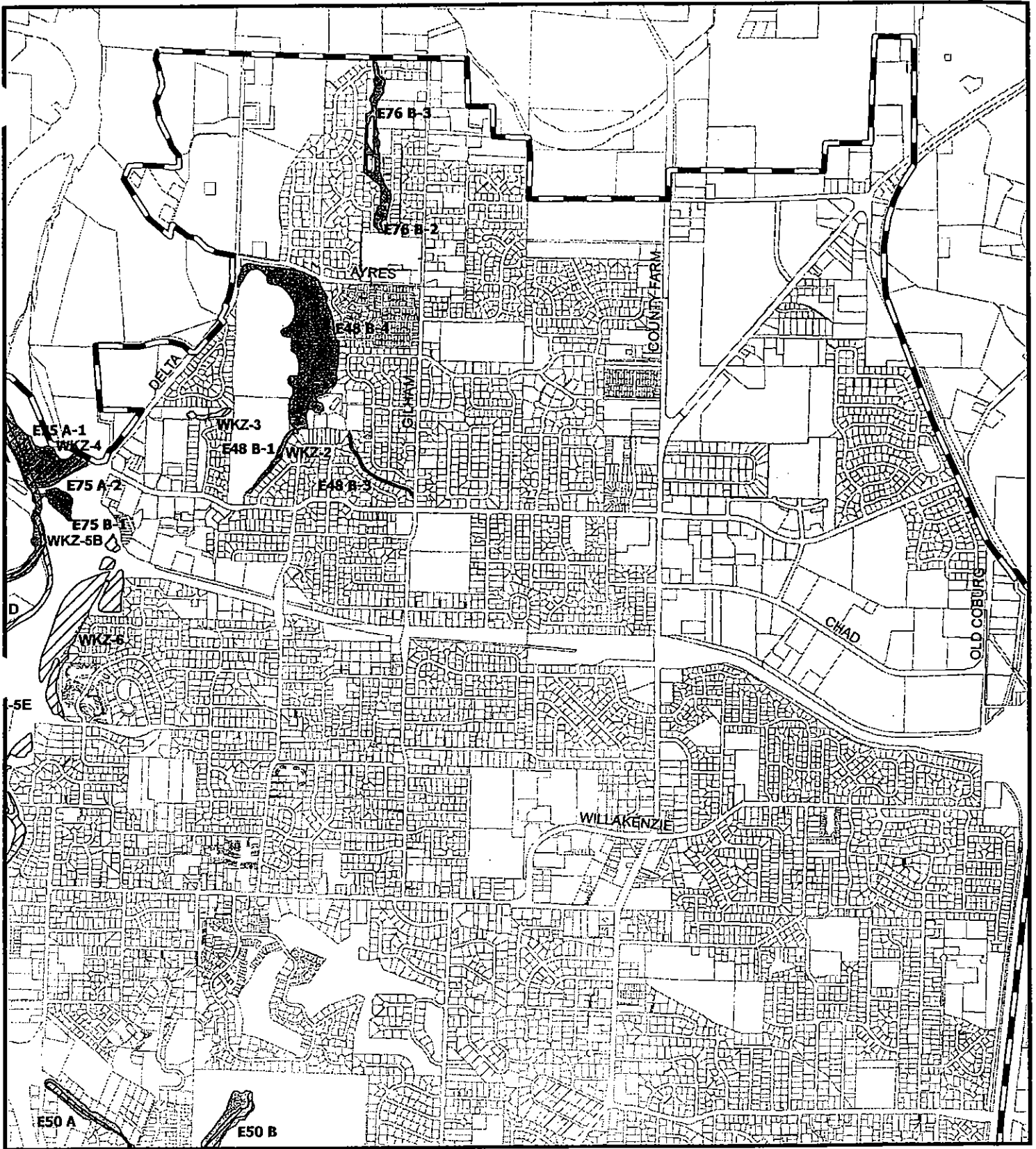
Goal 5 Water Resources Conservation Plan, Section IV, Map 14

Eugene Goal 5 ESEE Conclusions

Protected Goal 5 Resources

-  Eugene Urban Growth Boundary
-  Eugene City Limits
-  Taxlots
-  Wetland Designated for Protection
-  Riparian Corridor Designated for Protection
-  Upland Wildlife Habitat Designated for Protection





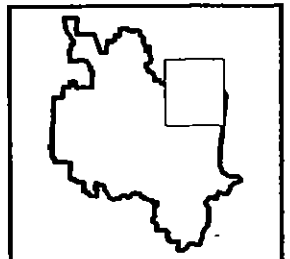
Goal 5 Water Resources Conservation Plan, Section IV, Map 15

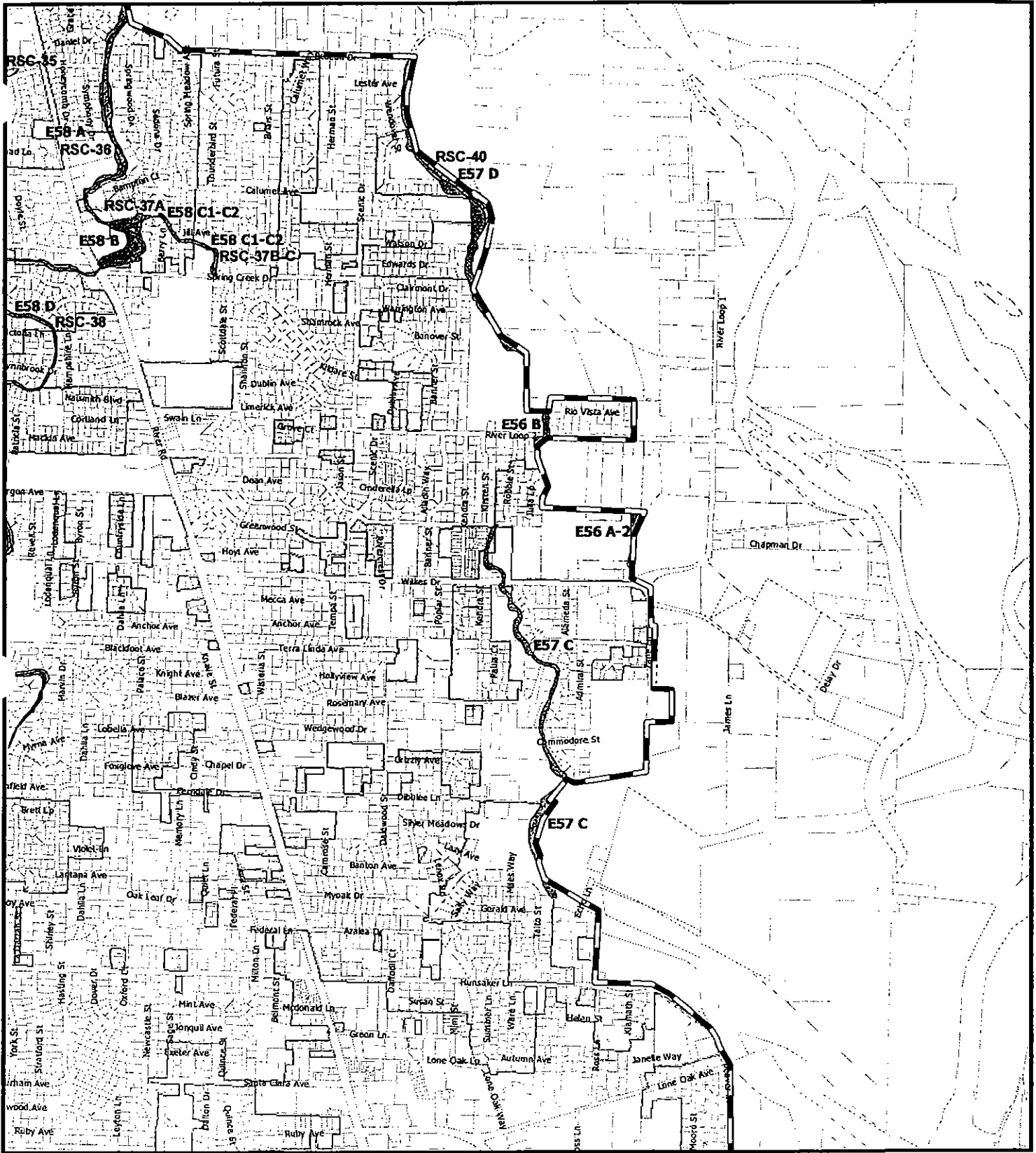
Eugene Goal 5 ESEE Conclusions

Protected Goal 5 Resources

- | | |
|------------------------------|---|
| Eugene Urban Growth Boundary | Wetland Designated for Protection |
| Eugene City Limits | Riparian Corridor Designated for Protection |
| Taxlots | Upland Wildlife Habitat Designated for Protection |

0 540 1,080 1,620 Feet




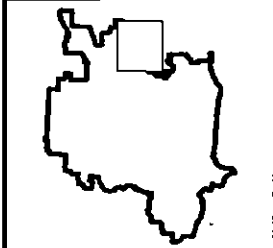


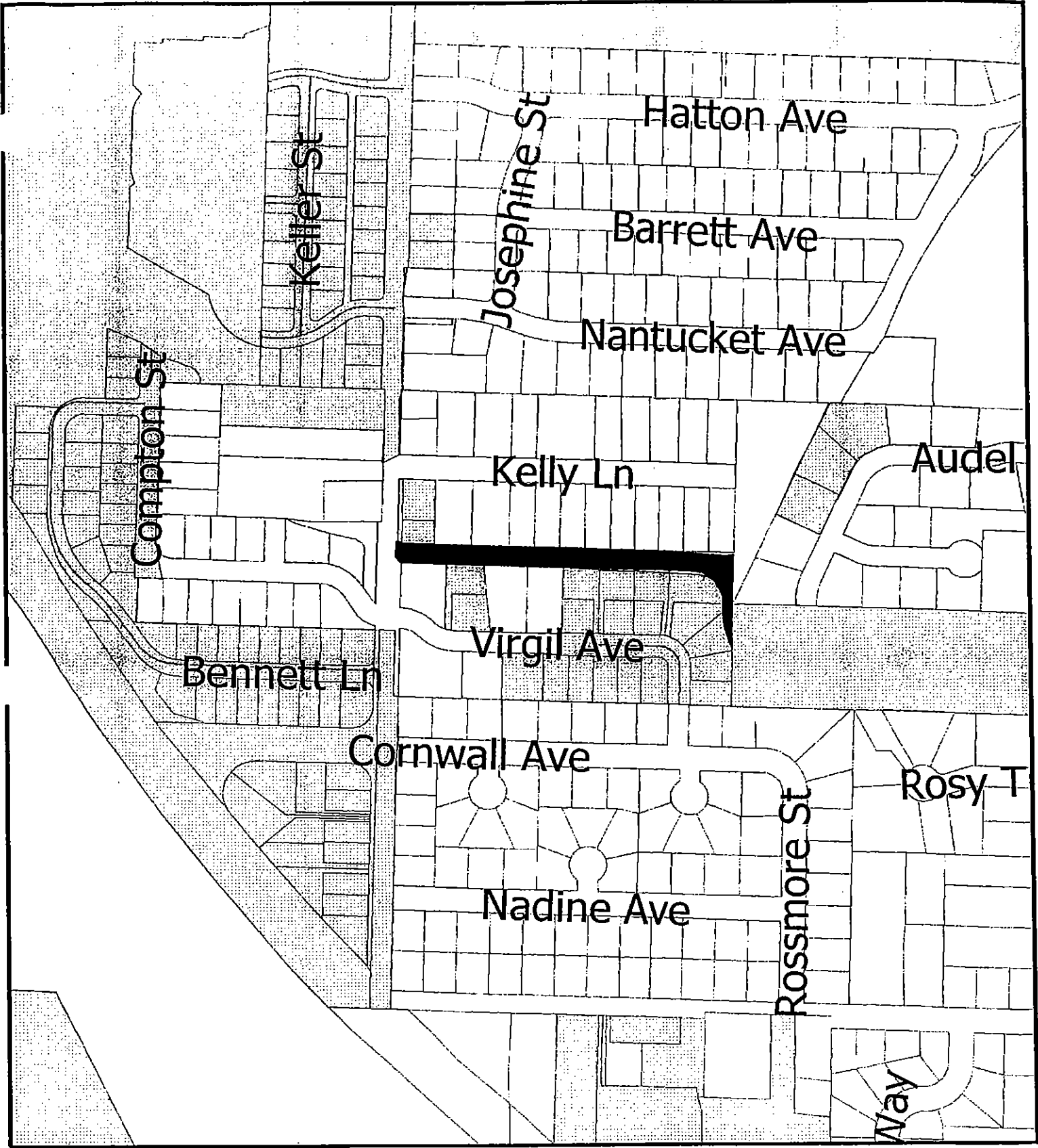
Goal 5 Water Resources Conservation Plan, Section IV, Map 16

Eugene Goal 5 ESEE Conclusions





Protected Goal 5 Resources

- | | | | |
|---|------------------------------|---|---|
|  | Eugene Urban Growth Boundary |  | Wetland Designated for Protection |
|  | Eugene City Limits |  | Riparian Corridor Designated for Protection |
|  | Taxlots |  | Upland Wildlife Habitat Designated for Protection |

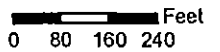


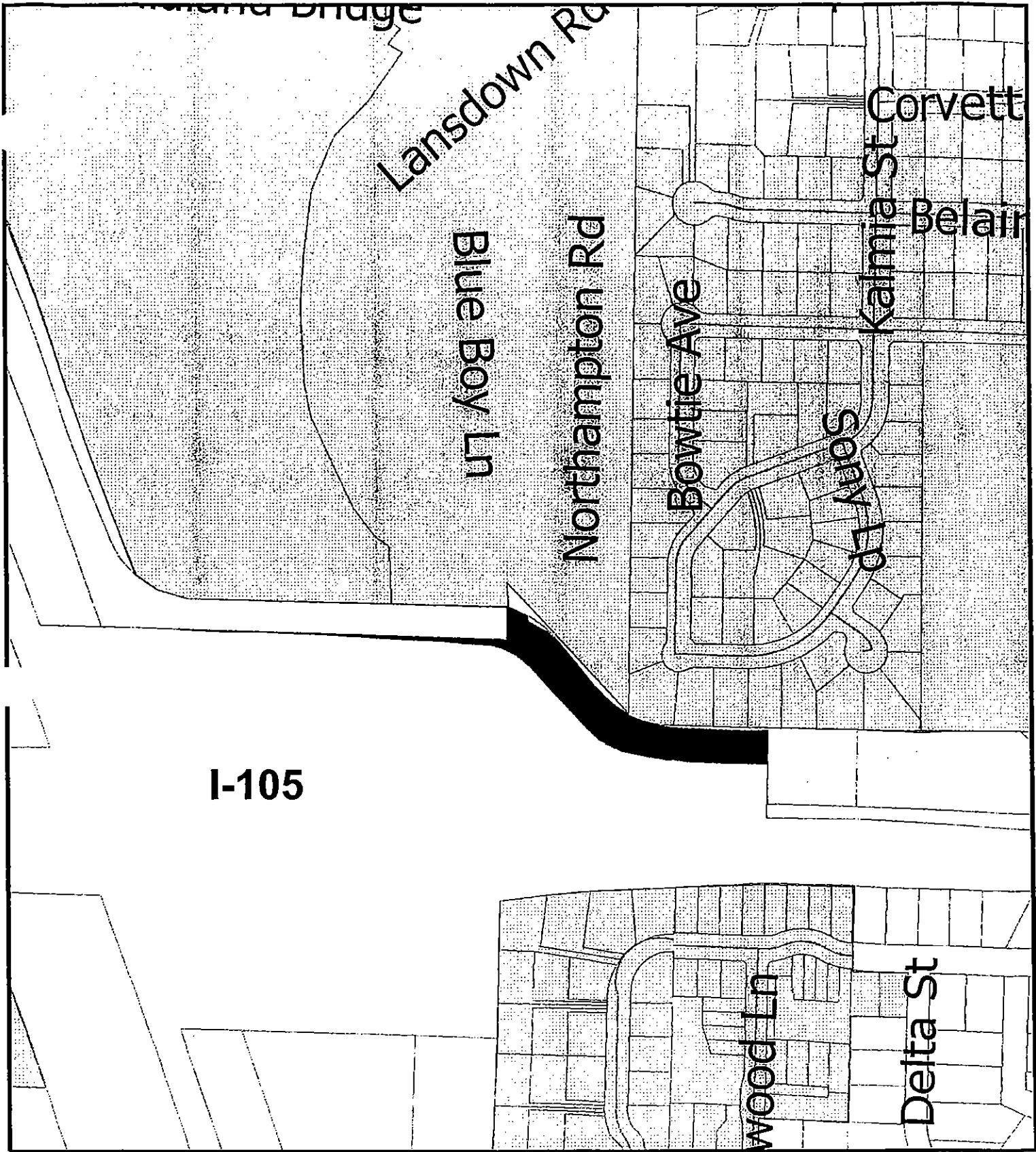


Property Outside of Tax Lotted Parcels Subject to Addition of /WR Water Resources Conservation Overlay Zone outside Eugene City Limits - Map 3

-  Eugene Urban Growth Boundary
-  Eugene City Limits
-  Taxlots
-  /WR overlay in non-tax lot areas





April 24, 2005



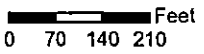


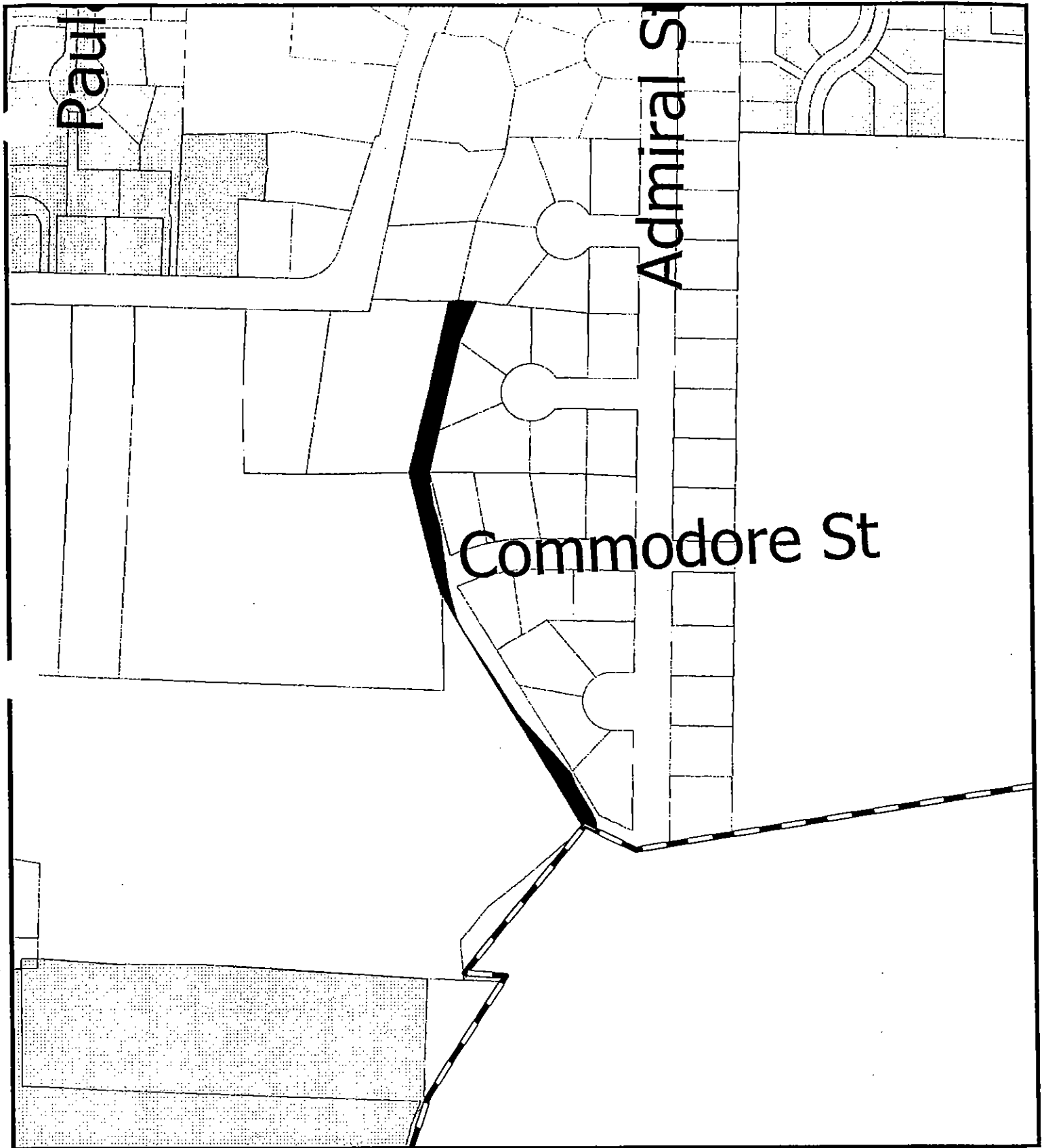
I-105

Property Outside of Tax Lotted Parcels Subject to Addition of WWR Water Resources Conservation Overlay Zone outside Eugene City Limits -- Map 2





-  Eugene Urban Growth Boundary
-  Eugene City Limits
-  Taxlots
-  WWR overlay in non-tax lot areas

April 24, 2005





Property Outside of Tax Lotted Parcels Subject to Addition of WWR Water Resources Conservation Overlay Zone outside Eugene City Limits -- Map 1

-  Eugene Urban Growth Boundary
-  Eugene City Limits
-  Taxlots
-  WWR overlay in non-tax lot areas

April 24, 2005

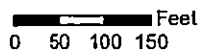



Exhibit C to Ordinance No. PA 1234

Eugene Local Wetland Inventory



Waterland Boundary	-----	Redland Field Verified
Project Boundary/DCA	-----	Wetland Non-Field Verified
Potentially Jurisdictional	-----	County/Ordinance
Sample Point	●	Point
Wetland Code	RSC-10	City Owned Parks
Potential Wetland	PW	Lot's Permitted Use
Map Determination File	01-0523	Streams and Channels

DATE: October, 2003

BASE MAP INFO: Supplied by City of Eugene
Lane Council of Governments

JOB NO.: 2762




Reading for this project was provided by a grant from the Oregon Department of Land Conservation and Development.

Eugene Local Wetlands Inventory

**THIS MAP IS FOR PLANNING PURPOSES ONLY
 WETLAND BOUNDARIES ARE APPROXIMATE
 AND SUBJECT TO CHANGE**

Information shown on this map is for planning purposes only and wetland information is subject to change. There may be unmapped wetlands subject to regulation and all wetland boundary mapping is approximate. In all cases, actual field conditions determine wetland boundaries. You are advised to contact the Division of State Lands and the U.S. Army Corps of Engineers with any regulatory questions.



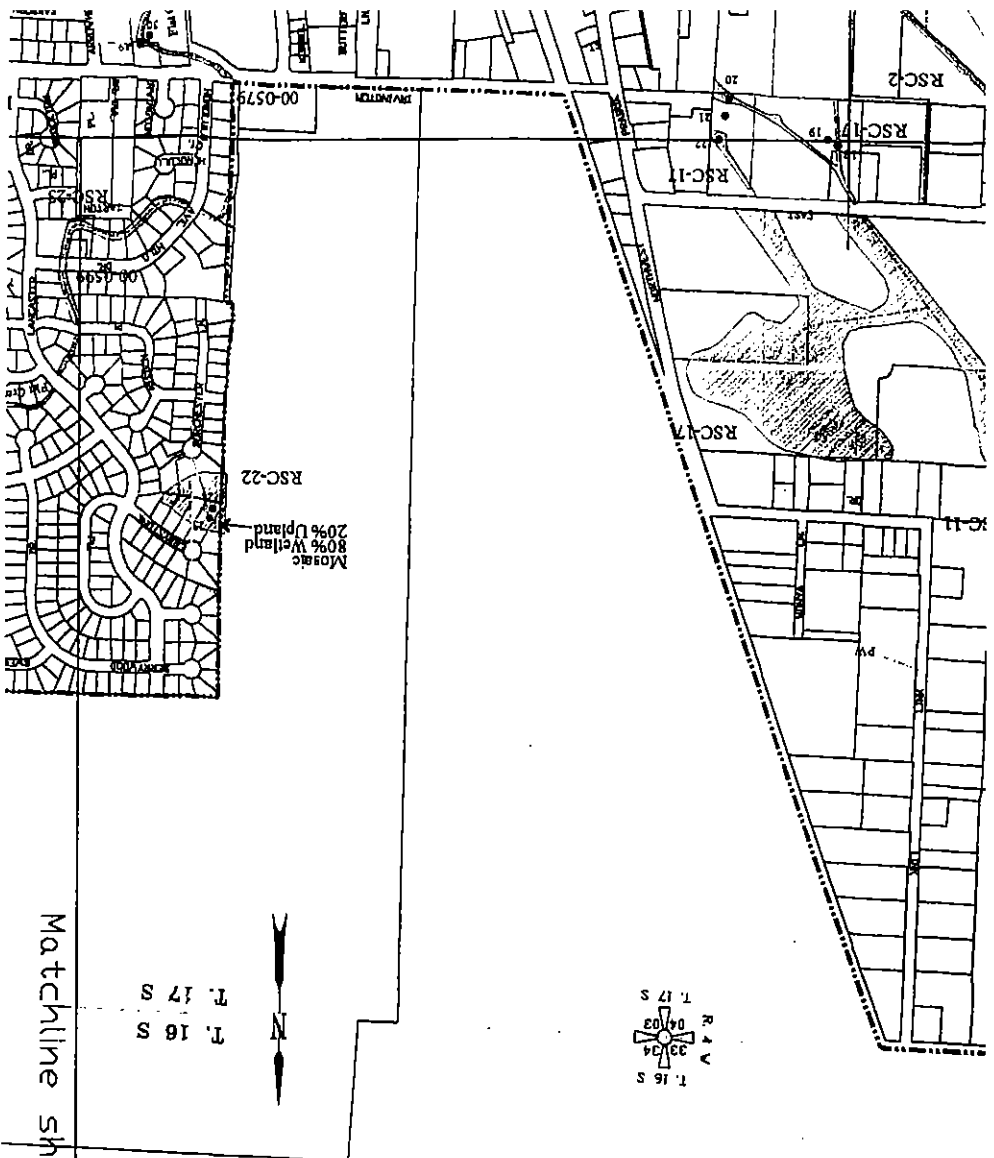
Pacific Habitat Services, Inc.
 9440 SW Commerce Circle, Suite 180
 Wilsonville, Oregon 97070
 Phone: (503) 576-0880

Reference
 Sheet: _____




1
2
3
4
5

1
2
3



- Scrubbed Boundary
- Object Boundary/UCB
- Wetland Jurisdictional Boundary
- Wetland Point
- City Owned Parcels
- Wetland Non-Field Verified
- Wetland Field Verified
- Pond
- RSC-10
- PW
- Lots Permission For
- Rivers and Channels
- 01-0523



Matchline sheet 2

Eugene Local Wetlands Inventory

**THIS MAP IS FOR PLANNING PURPOSES ONLY
WETLAND BOUNDARIES ARE APPROXIMATE
AND SUBJECT TO CHANGE**

Information shown on this map is for planning purposes only and wetland information is subject to change. There may be unmappped wetlands subject to regulation and all wetland boundary mapping is approximate. In all cases, actual field conditions determine wetland boundaries. You are advised to contact the Division of State Lands and the U.S. Army Corps of Engineers with any regulatory questions.



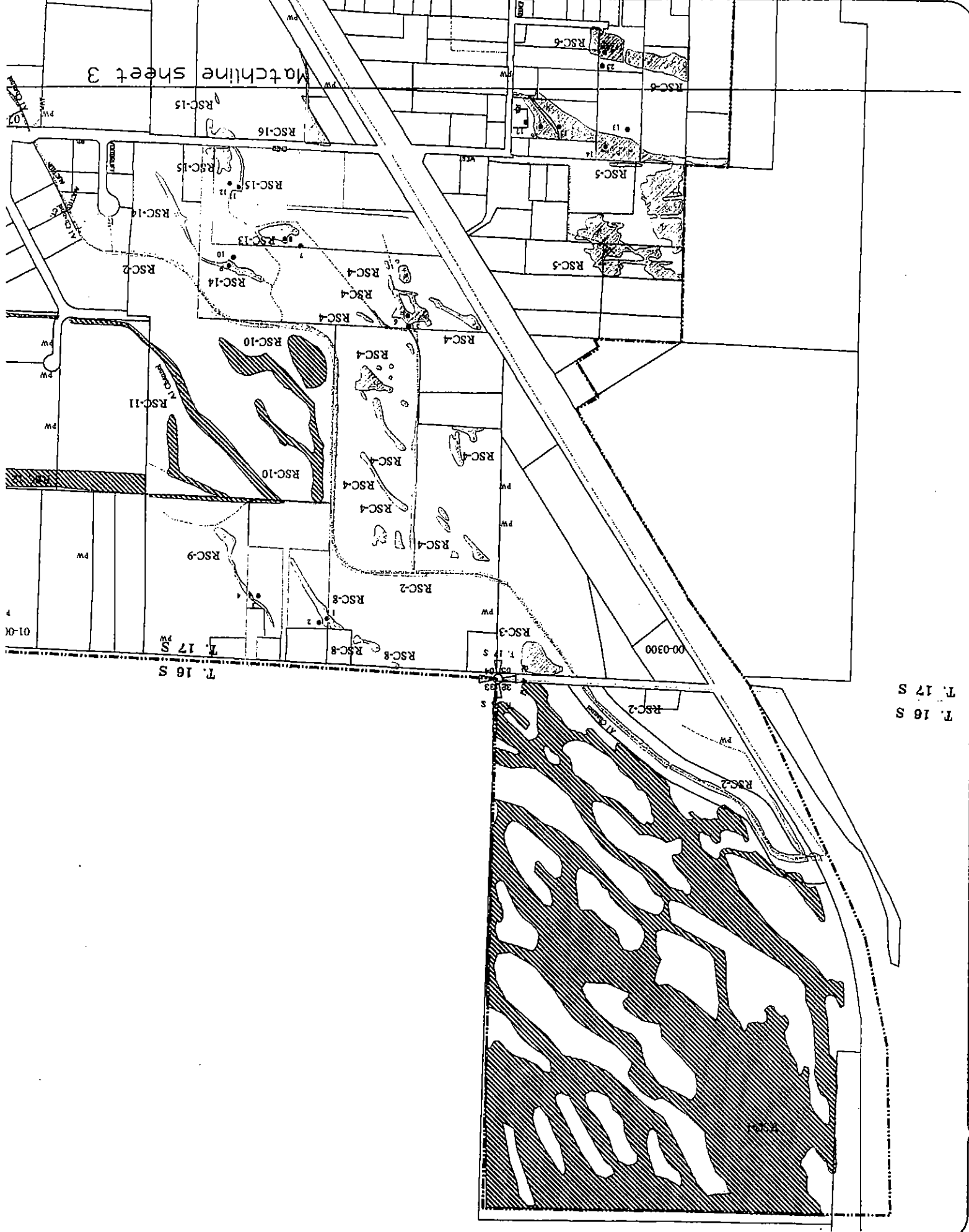
Pacific Habitat Services, Inc.
2400 SE Commerce Creek, Suite 100
Milwaukie, Oregon 97070
Phone: (503) 570-0000

Sheet: 1
of: 24

BASE MAP INFO: Supplied by City of Eugene
Lane Council of Governments

DATE: October, 2003

JOB NO.: 2762



Matchline sheet 3

01-01

T. 17 S
R. 16 S

00-0300

T. 17 S
R. 16 S

02

03

04

05

06

07

08

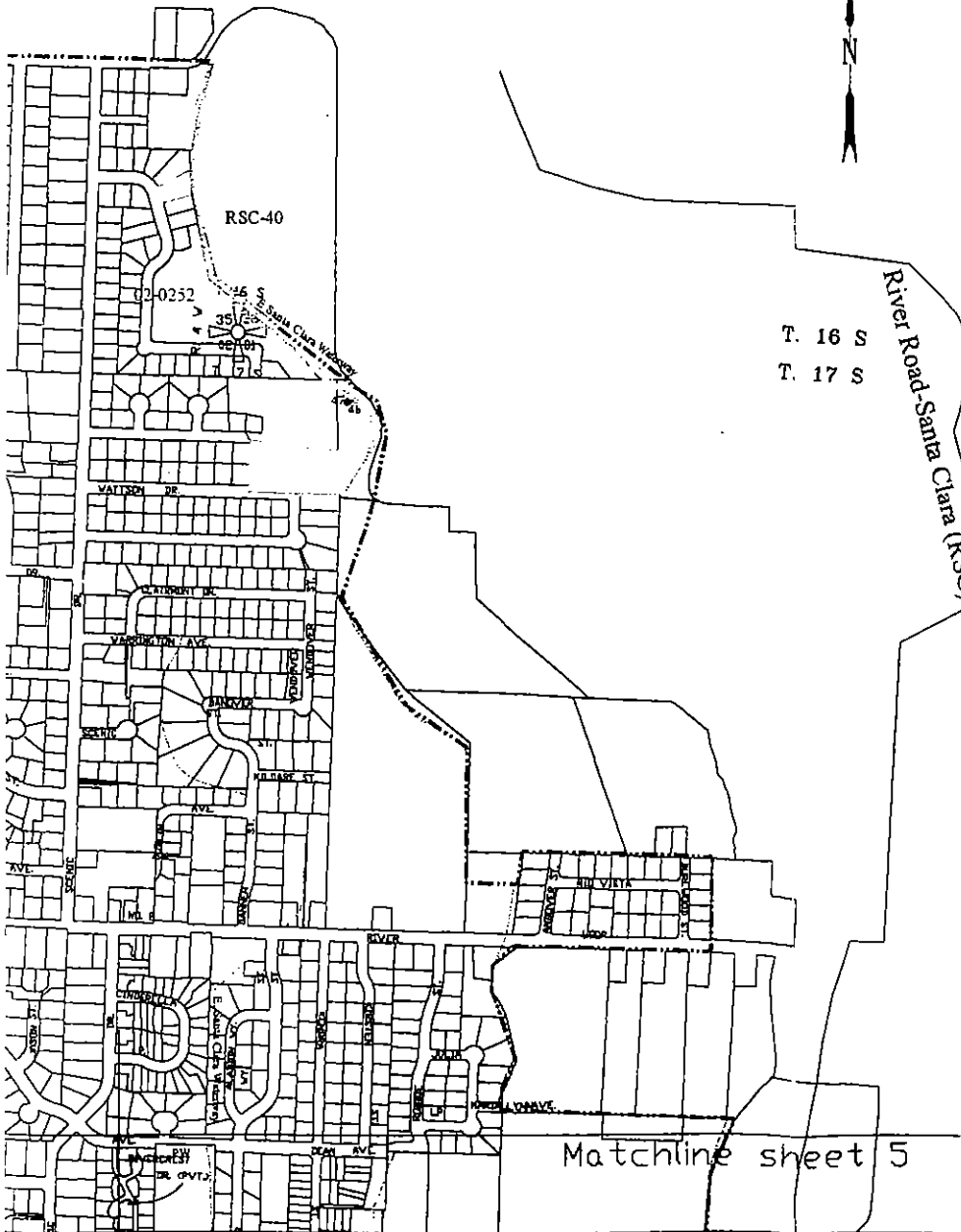
09

10

11

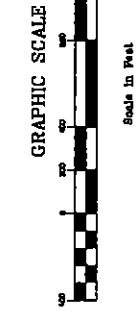
12

13



Wetland Boundary	Wetland Field Verified
Project Boundary/HOB	Wetland Non-Field Verified
Potentially Jurisdictional	Pond
Channel/Arroyos	City Owned Parcels
Sample Point	Leas Permission Yes
Wetland Code	River and Channels
Probable Wetland	
DEI Determination File	

DATE: October, 2003
 BASE MAP INFO: Supplied by City of Eugene
 Lane Council of Governments.
 JOB NO.: 2762



**THIS MAP IS FOR PLANNING PURPOSES ONLY
 WETLAND BOUNDARIES ARE APPROXIMATE
 AND SUBJECT TO CHANGE**

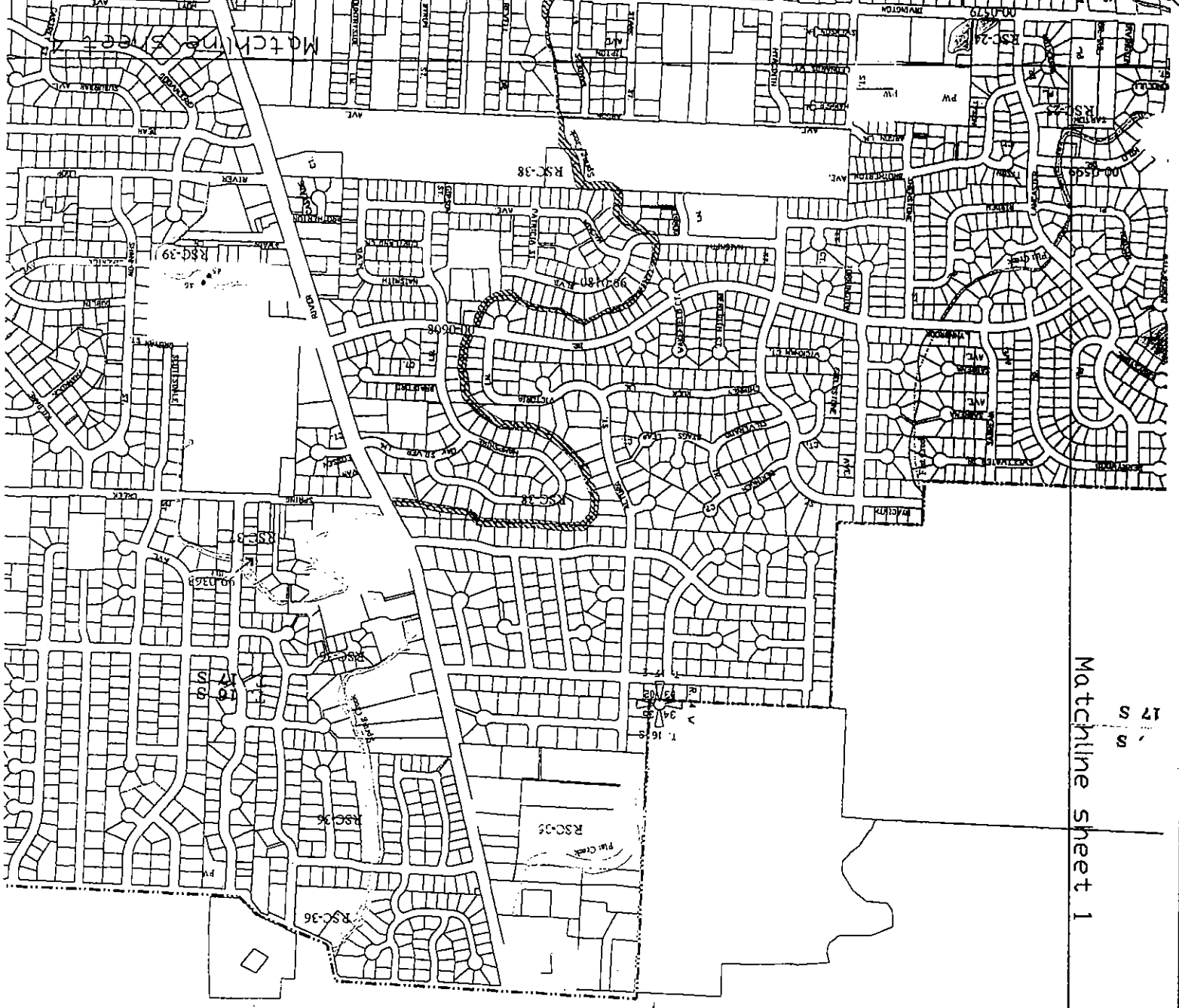
Information shown on this map is for planning purposes only and wetland information is subject to change. There may be unmapped wetlands subject to regulation and all wetland boundary mapping is approximate. In all cases, actual field conditions determine wetland boundaries. You are advised to contact the Division of State Lands and the U.S. Army Corps of Engineers with any regulatory questions.

Pacific Habitat Services, Inc.
 9460 SE Commerce Circle, Suite 100
 Milwaukie, Oregon 97120
 Phone: (503) 570-8800



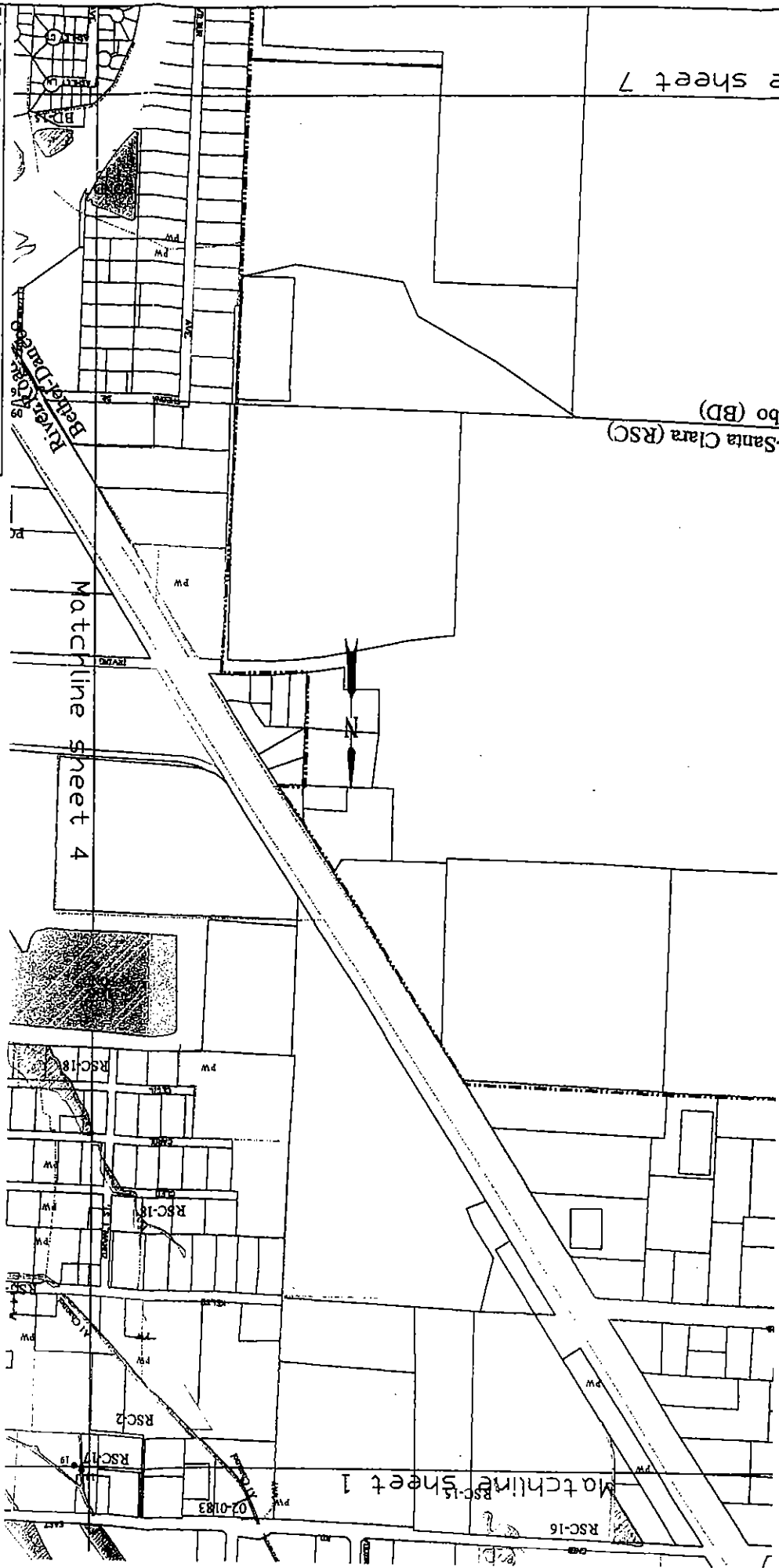
Eugene Local Wetlands Inventory

Sheet: 2
 of: 24



Matchline sheet 1

17 S
9




Wetland Boundary	-----	Wetland Field Verified	[Hatched Box]
Project Boundary/UGB	-----	Wetland Non-Field Verified	[Dotted Box]
Probable Jurisdictional Channel/obstruction	-----	Pond	[Stippled Box]
Sample Point	●	City Owned Parks	[Cross-hatched Box]
Wetland Code	RSC-10	Lot's Permeation Test	[Diagonal Lines]
Probable Wetland	PW	Barriers and Channels	[Vertical Lines]
DEI Determination File	01-0523		

DATE: October, 2003

BASE MAP INFO: Supplied by City of Eugene
 Lane Council of Governments

JOB NO.: 2762



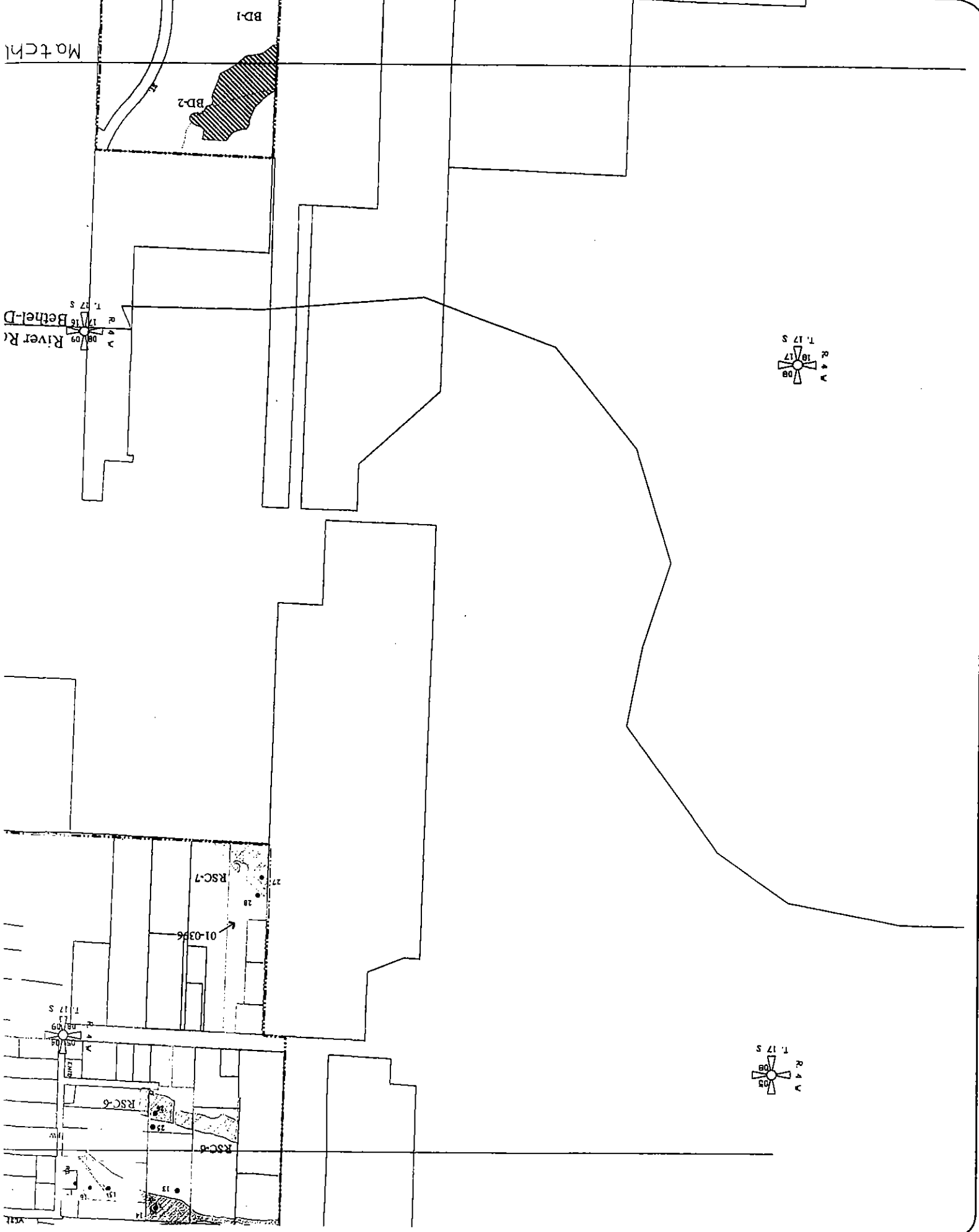
Eugene Local Wetlands Inventory

**THIS MAP IS FOR PLANNING PURPOSES ONLY
 WETLAND BOUNDARIES ARE APPROXIMATE
 AND SUBJECT TO CHANGE**

Information shown on this map is for planning purposes only and wetland information is subject to change. There may be un mapped wetlands subject to regulation and all wetland boundary mapping is approximate. In all cases, actual field conditions determine wetland boundaries. You are advised to contact the Division of State Lands and the U.S. Army Corps of Engineers with any regulatory questions.



Pacific Habitat Services, Inc.
 5450 NE Commercial Street, Suite 100
 Wilsonville, Oregon 97170
 Phone: (503) 676-8800

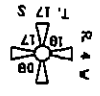


Match

BD-1

BD-2

Bethel-D
River Rd



RSC-7

01-0396



RSC-6

RSC-6

13

14

15

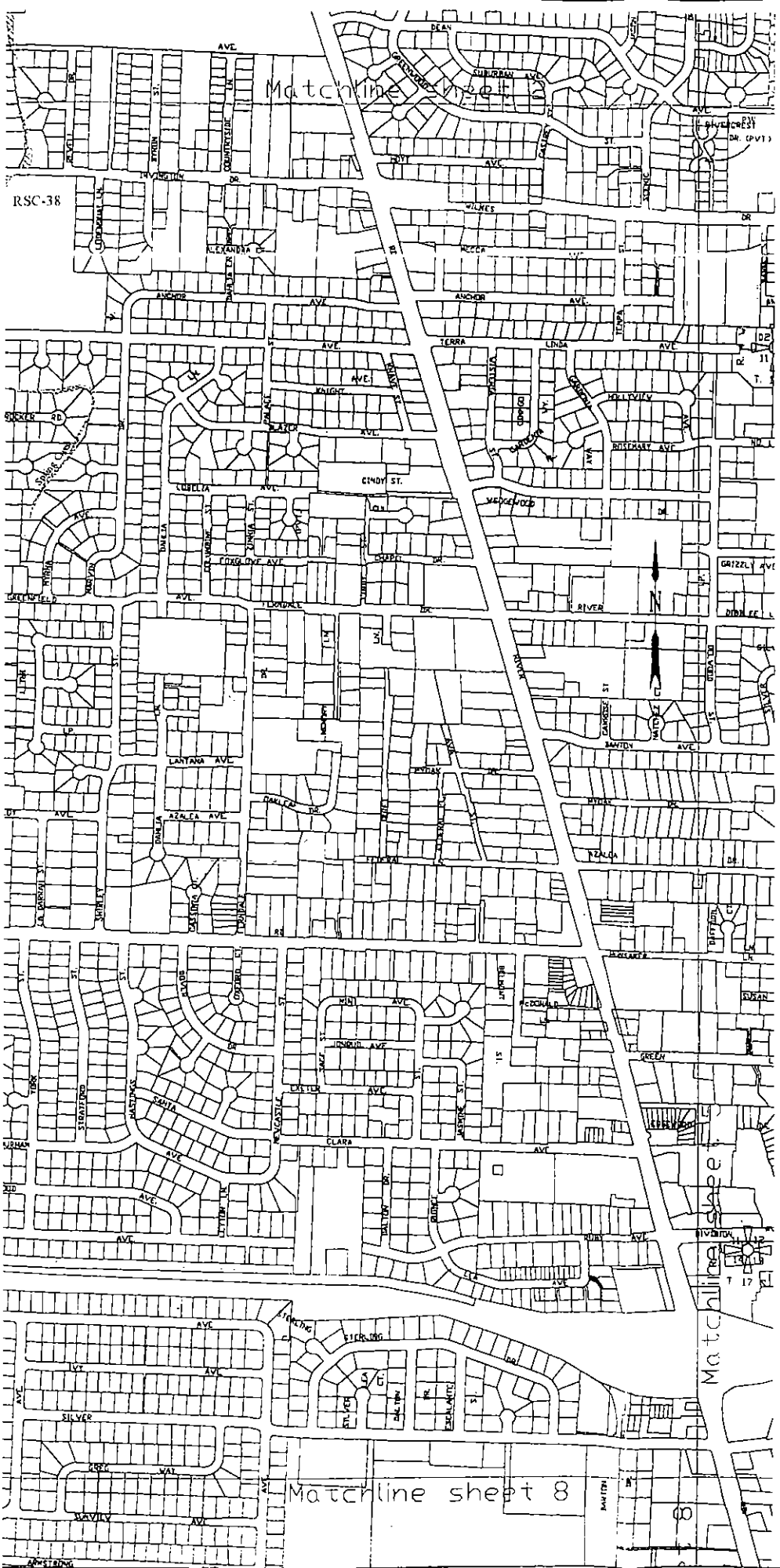
16

17

18

27

28



Wetland Boundary	Wetland Field Verified
Project Boundary/USB	Wetland Non-Field Verified
Potentially Jurisdictional	Field
Creeks/drainages	Sample Point
Wetland Code	RSC-10 City Owned Parcels
Probable Wetland	PW Lots Permission Fee
DEL Determination FDS	01-0523 Rivers and Channels

GRAPHIC SCALE



Scale in Feet

THIS MAP IS FOR PLANNING PURPOSES ONLY AND SUBJECT TO CHANGE
 WETLAND BOUNDARIES ARE APPROXIMATE

Information shown on this map is for planning purposes only and wetland information is subject to change. There may be unmapped wetlands subject to regulation and all wetland boundary mapping is approximate. In all cases actual field conditions determine wetland boundaries. You are advised to contact the Division of State Lands and the U.S. Army Corps of Engineers with any regulatory questions.

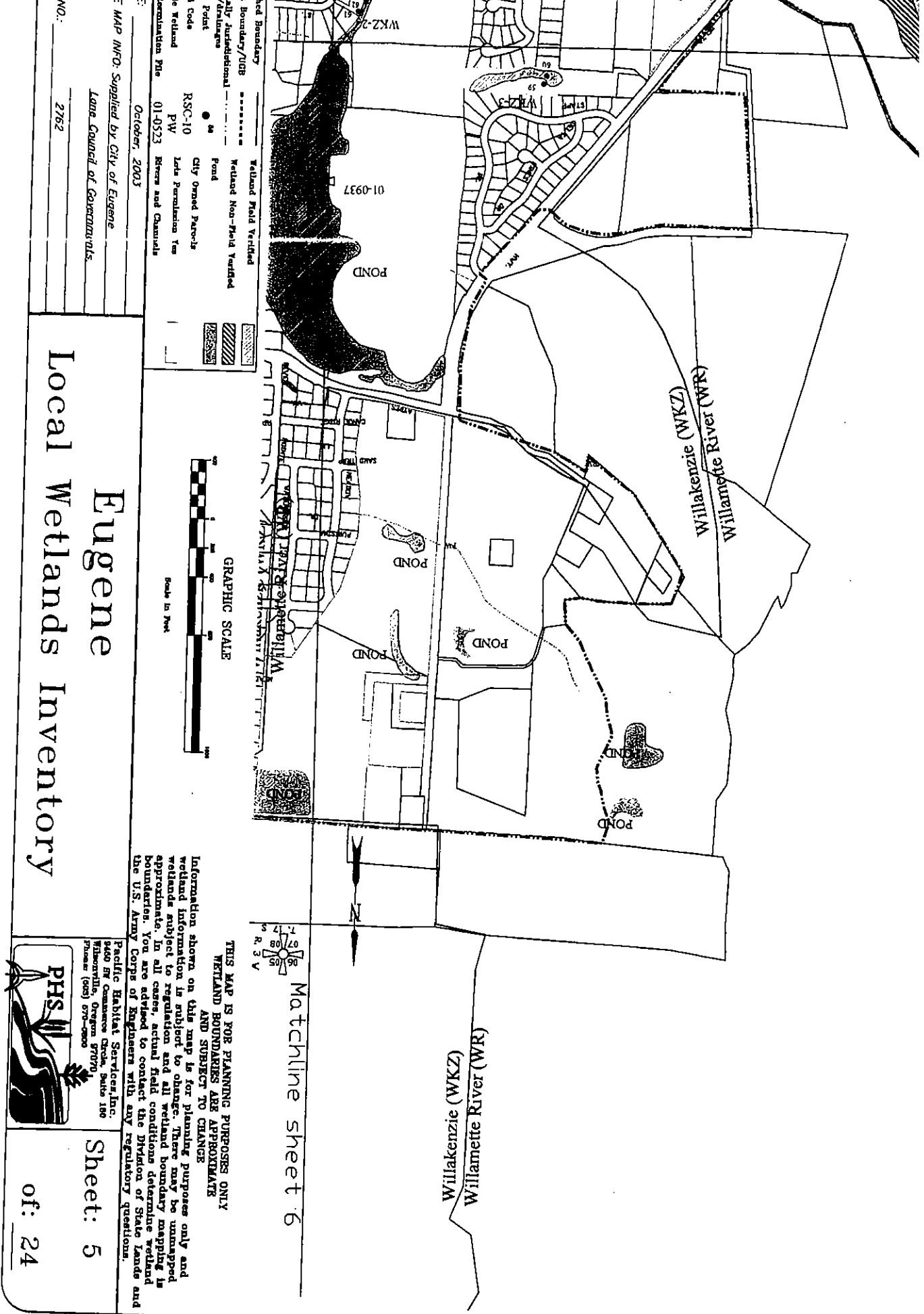
Pacific Habitat Services, Inc.
 9450 SW Commerce Circle, Suite 180
 Wilsonville, Oregon 97170
 Phone: (503) 576-0800



Sheet: 4
 of: 24

Eugene Local Wetlands Inventory

DATE: October, 2003
 BASE MAP INFO: Supplied by City of Eugene
 Lane Council of Governments
 JOB NO.: 2762



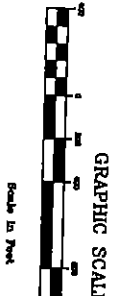
NO. 2762

MAP INFO: Supplied by City of Eugene
 Lane Council of Governments

October, 2003

Legend:

- Wetland Field Verified
- Wetland Non-Field Verified
- City Owned Parks
- Juda Permalution Tax
- RSC-10
- PW
- 01-0523 Rivers and Channels



Eugene Local Wetlands Inventory

Matchline sheet 6

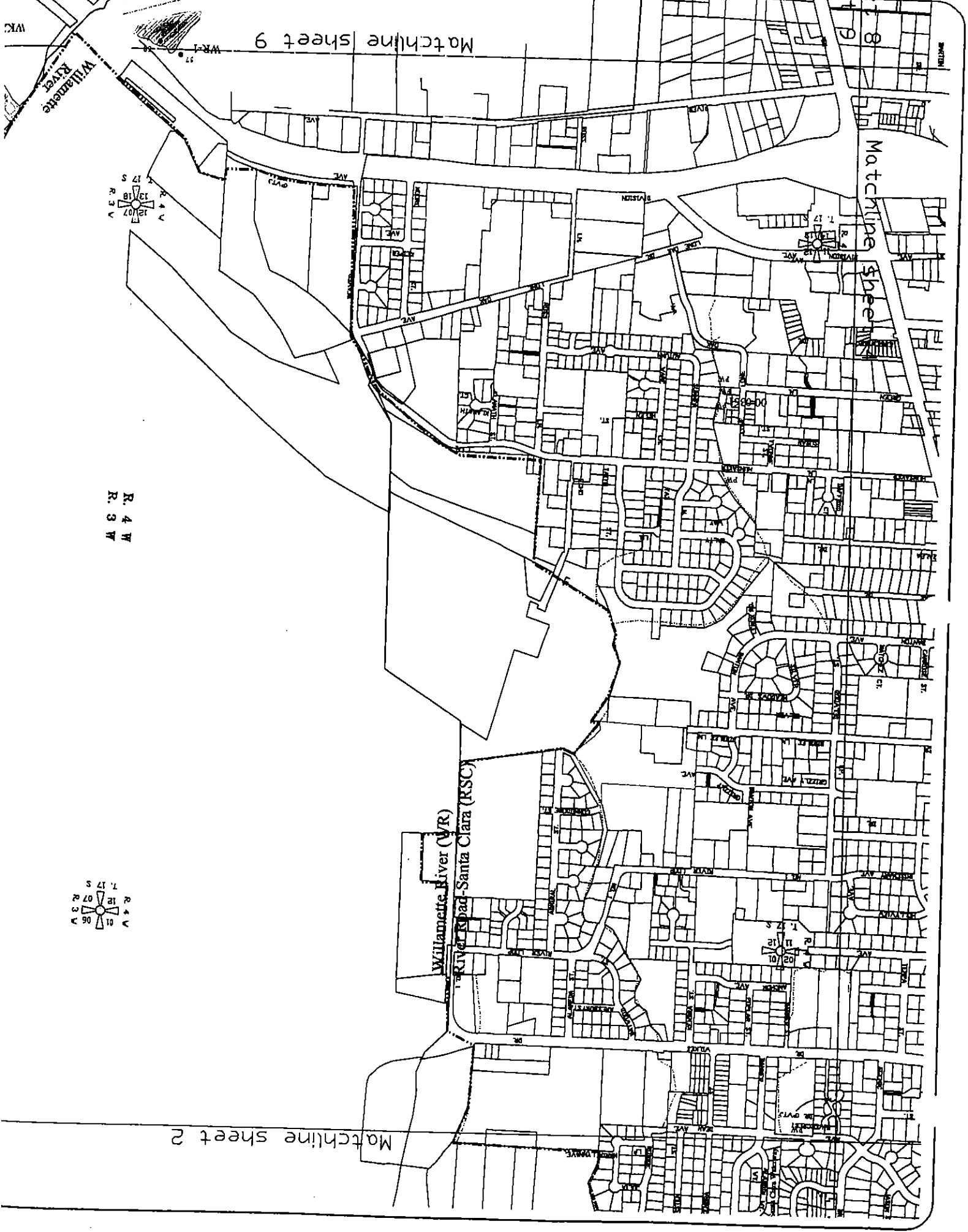
**THIS MAP IS FOR PLANNING PURPOSES ONLY
 WETLAND BOUNDARIES ARE APPROXIMATE
 AND SUBJECT TO CHANGE**

Information shown on this map is for planning purposes only and wetland information is subject to change. There may be unmapped wetlands subject to regulation and all wetland boundary mapping is approximate. In all cases, actual field conditions determine wetland boundaries. You are advised to contact the Division of State Lands and the U.S. Army Corps of Engineers with any regulatory questions.



Pacific Habitat Services, Inc.
 3400 SW Commerce Circle, Suite 100
 Wilsonville, Oregon 97070
 Phone: (503) 576-0900

Sheet: 5
 of: 24



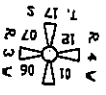
Matchline sheet 9

Matchline sheet 9

Matchline sheet 2

WK

R. 4 W
R. 3 W



Willamette River (WR)

River Road-Santa Clara (RSC)

06/05
07/08
T. 17 S. R. 3 E

05/04
06/09
T. 17 S



08/09
17/16
T. 17 S. R. 3 E

WKZ-11

Matchline

Matchline sheet 5

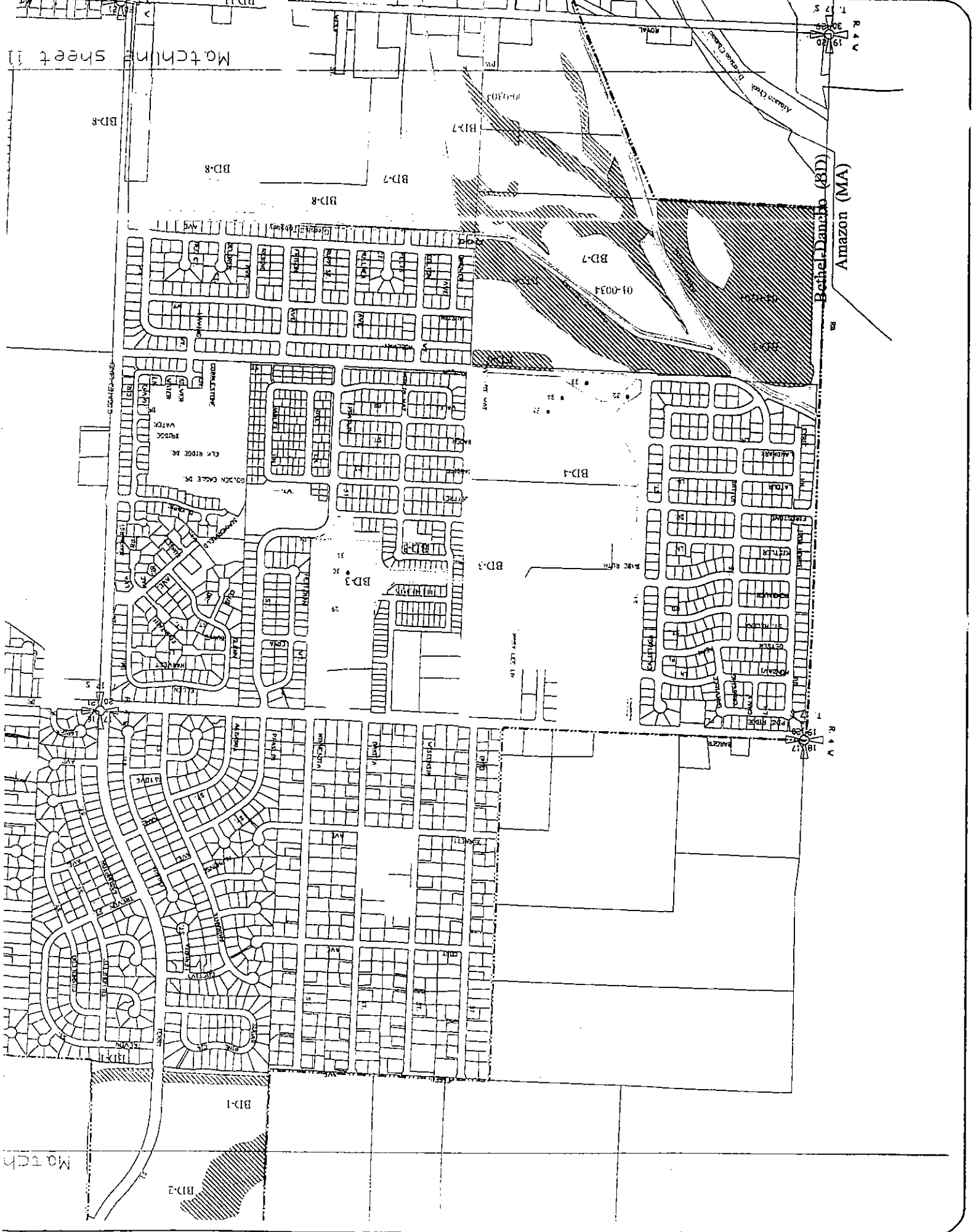
00-0424

01-0037

POND

01-0937

WKZ-2



Matchline Sheet 11

BD-8

BD-8

BD-7

BD-8

BD-7

BD-7

01-0034

Beitel Dancho (8D)

Amazon (MA)

BD-4

BD-3

BD-3

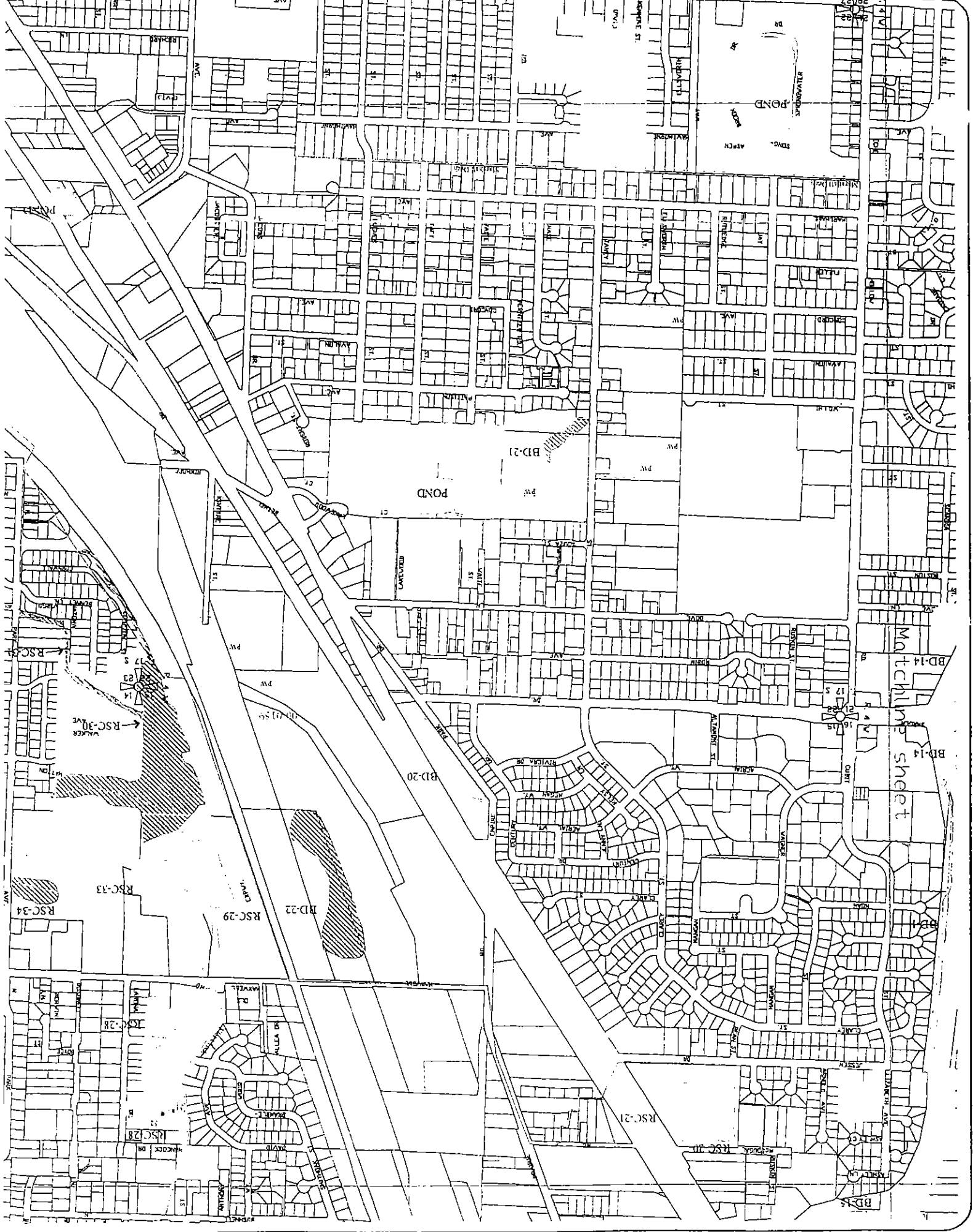
Match

BD-1

BD-2

R 4 V
T 7 S

R 4 V
T 7 S



POND

POND

BD-21

BD-20

RSC-29

BD-22

RSC-30

RSC-33

RSC-34

RSC-28

RSC-28

RSC-21

RSC-31

Matching sheet

BD-14

BD-1

BD-5

17 S

16 N

15 S

14 N

13 S

12 N

11 S

10 N

9 S

8 N

7 S

6 N

5 S

4 N

3 S

2 N

1 S

0 N

1 S

2 N

3 S

4 N

5 S

6 N

7 S

8 N

9 S

10 N

11 S

12 N

13 S

14 N

15 S

16 N

17 S

18 N

19 S

20 N

21 S

22 N

23 S

24 N

25 S

26 N

27 S

28 N

29 S

30 N

31 S

32 N

33 S

34 N

35 S

36 N

37 S

38 N

39 S

40 N

41 S

42 N

43 S

44 N

45 S

46 N

47 S

48 N

49 S

50 N

51 S

52 N

53 S

54 N

55 S

56 N

57 S

58 N

59 S

60 N

61 S

62 N

63 S

64 N

65 S

66 N

67 S

68 N

69 S

70 N

71 S

72 N

73 S

74 N

75 S

76 N

77 S

78 N

79 S

80 N

81 S

82 N

83 S

84 N

85 S

86 N

87 S

88 N

89 S

90 N

91 S

92 N

93 S

94 N

95 S

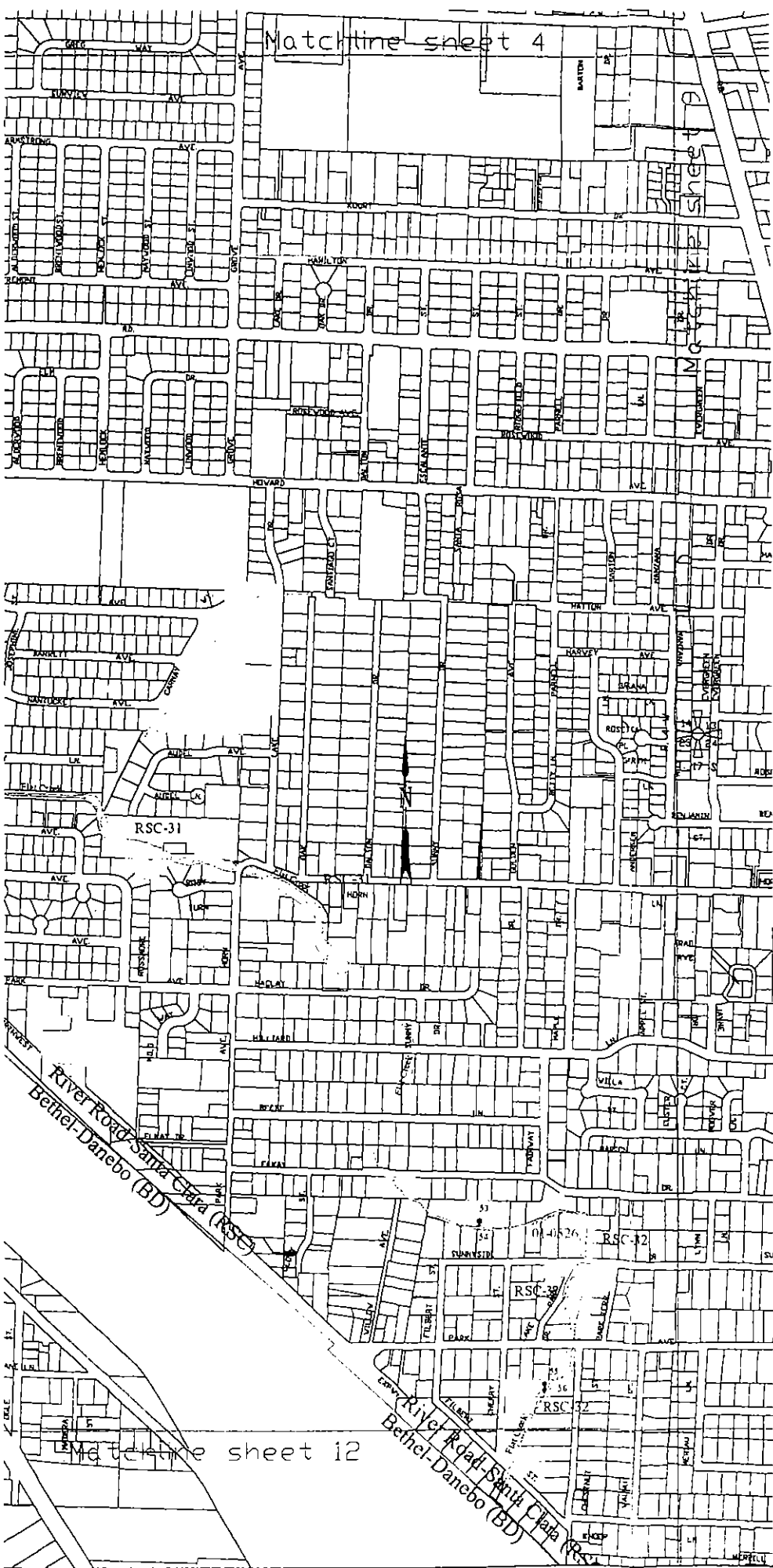
96 N

97 S

98 N

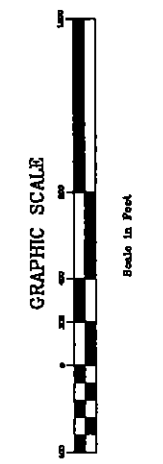
99 S

100 N



**THIS MAP IS FOR PLANNING PURPOSES ONLY
WETLAND BOUNDARIES ARE APPROXIMATE
AND SUBJECT TO CHANGE**

Information shown on this map is for planning purposes only and wetland information is subject to change. There may be unmapped wetlands subject to regulation and all wetland boundary mapping is approximate. In all cases, actual field conditions determine wetland boundaries. You are advised to contact the Division of State Lands and the U.S. Army Corps of Engineers with any regulatory questions.



Wetland Boundary	Wetland Field Verified
Project Boundary/UCB	Wetland Non-Field Verified
Potentially Jurisdictional Creeks/drainages	Pond
Sample Point	City Owned Parcels
Wetland Code	Lots Permission Yes
Probable Wetland	Rivers and Channels
BSL Determination Pile	01-0523

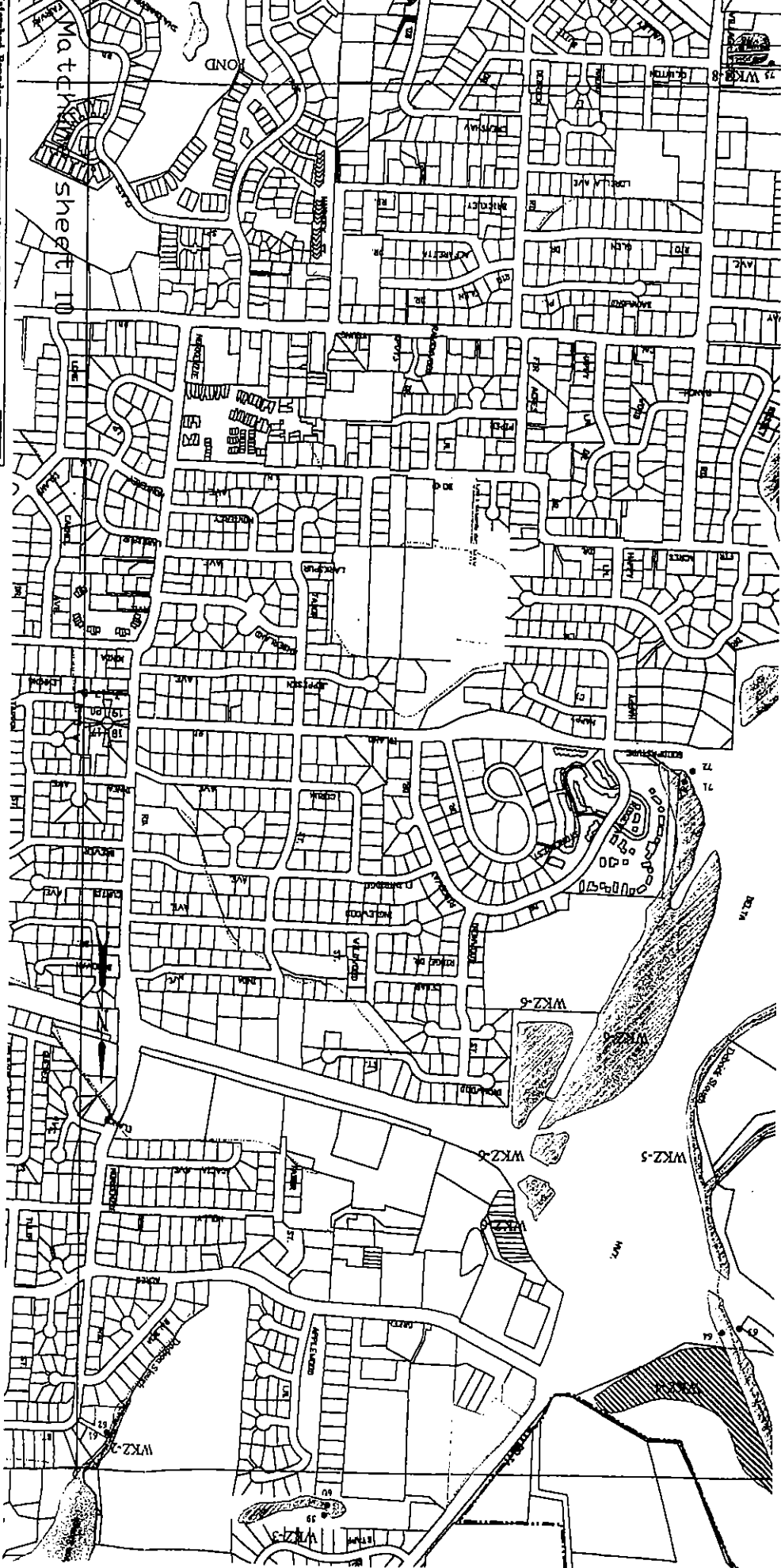
DATE: October, 2003
 BASE MAP INFO: Supplied by City of Eugene.
 Lane Council of Governments.
 JOB NO.: 2762

Eugene Local Wetlands Inventory

Sheet: 8
 of: 24



Pacific Habitat Services, Inc.
 9460 SE Commerce Circle, Suite 180
 Wilsonville, Oregon 97070
 Phone: (503) 676-0000



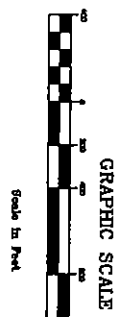
Wetland Field Verified
 Wetland Non-Field Verified
 Wetland Field Verified (City Owned Parents)
 Pond
 RSC-10
 PW
 Leds Permission Yes
 Leds Permission No
 R. Decontamination File
 01-0523 Rivers and Canals

DATE: October, 2003

BASE MAP INFO: Supplied by City of Eugene

Large Council of Governments

JOB NO.: 2762



Eugene Local Wetlands Inventory

**THIS MAP IS FOR PLANNING PURPOSES ONLY
 WETLAND BOUNDARIES ARE APPROXIMATE
 AND SUBJECT TO CHANGE**
 Information shown on this map is for planning purposes only and wetland information is subject to change. There may be unmappped wetlands subject to regulation and all wetland boundary mapping is approximate. In all cases, actual field conditions determine wetland boundaries. You are advised to contact the Division of State Lands and the U.S. Army Corps of Engineers with any regulatory questions.



Sheet: 9
 of: 24



Matchline sheet 13

R. 3 W

WKZ-9

WR-3

Willamette River

WKZ-7

Willakenzie (WKZ)
Willamette River (WR)

POND

Willamette River

Matchline sheet 5

WK-1

Willamette River

WR

WKZ-12

KSC-42

WR-3

WR-2

WR-1

WKZ-5

WKZ-4

WKZ-3

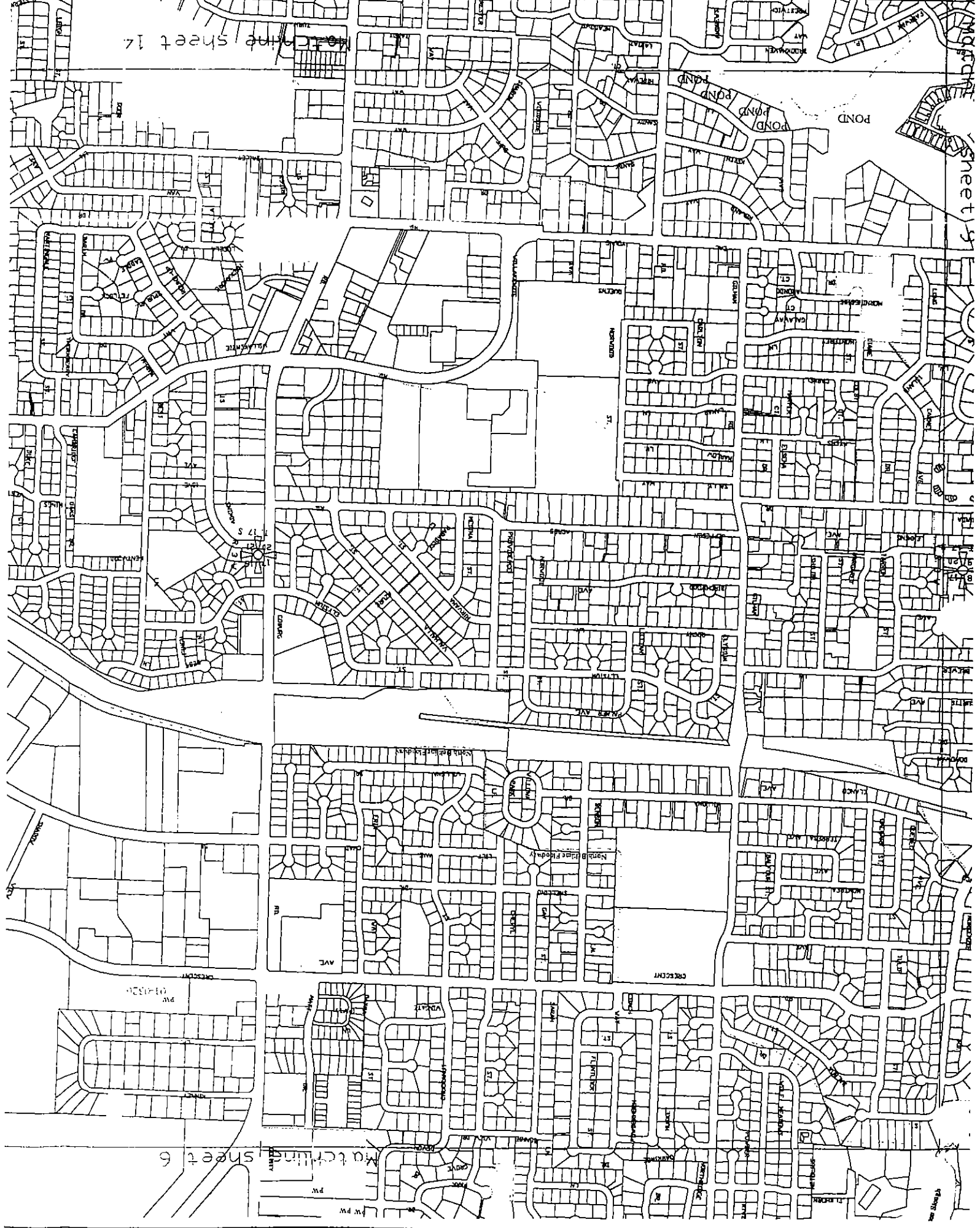
WKZ-2

WKZ-1

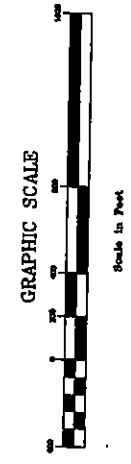
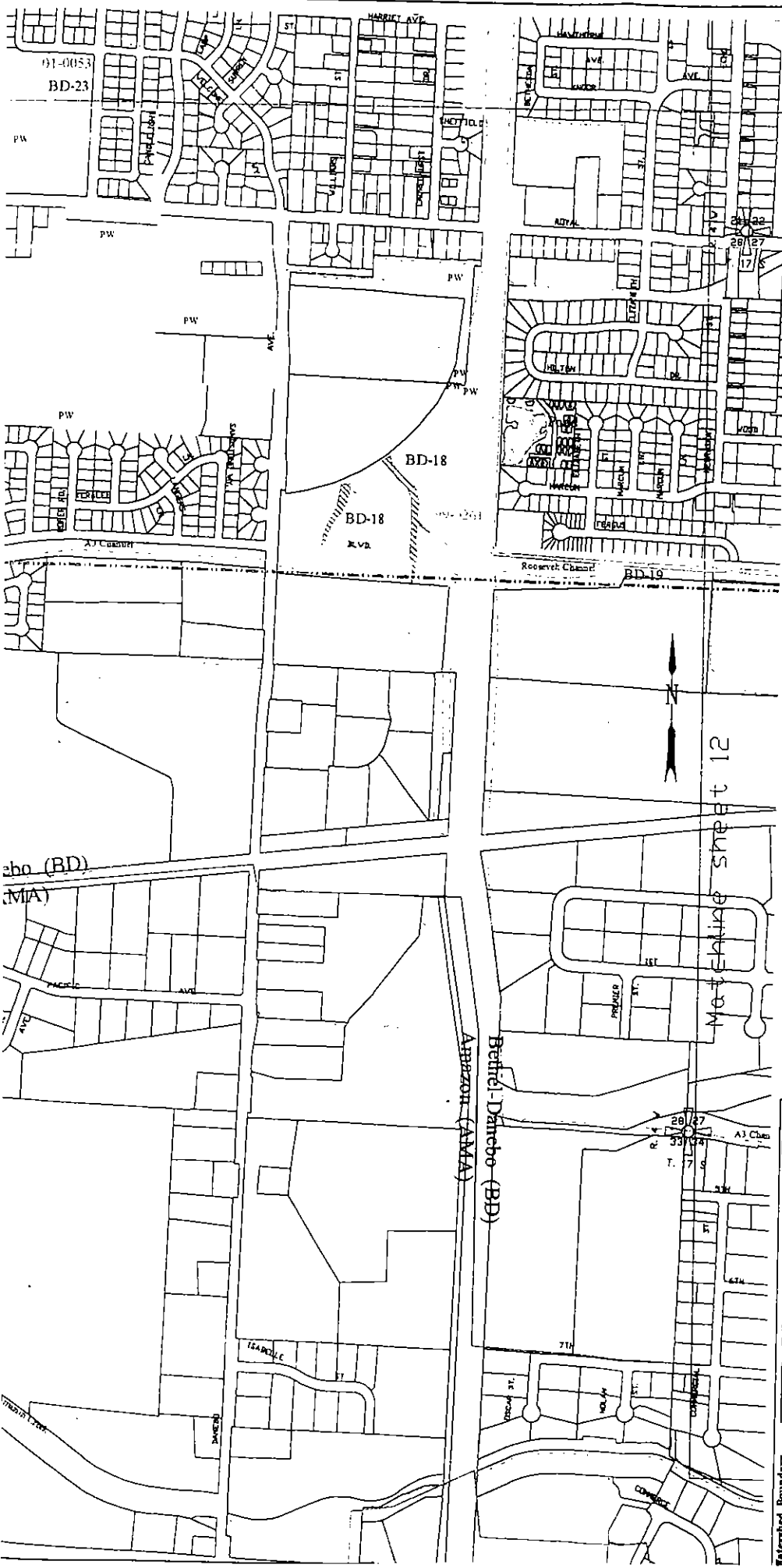
WKZ-0

North line sheet 14

sheet 14



North line sheet 6



GRAPHIC SCALE

THIS MAP IS FOR PLANNING PURPOSES ONLY
AND SUBJECT TO CHANGE
WETLAND BOUNDARIES ARE APPROXIMATE

Information shown on this map is for planning purposes only and wetland information is subject to change. There may be unmapped wetlands subject to regulation and all wetland boundary mapping is approximate. In all cases, actual field conditions determine wetland boundaries. You are advised to contact the Division of State Lands and the U.S. Army Corps of Engineers with any regulatory questions.

Pacific Habitat Services, Inc.
6460 SE Commerce Circle, Suite 100
Wilsonville, Oregon 97070
Planner (603) 670-0800



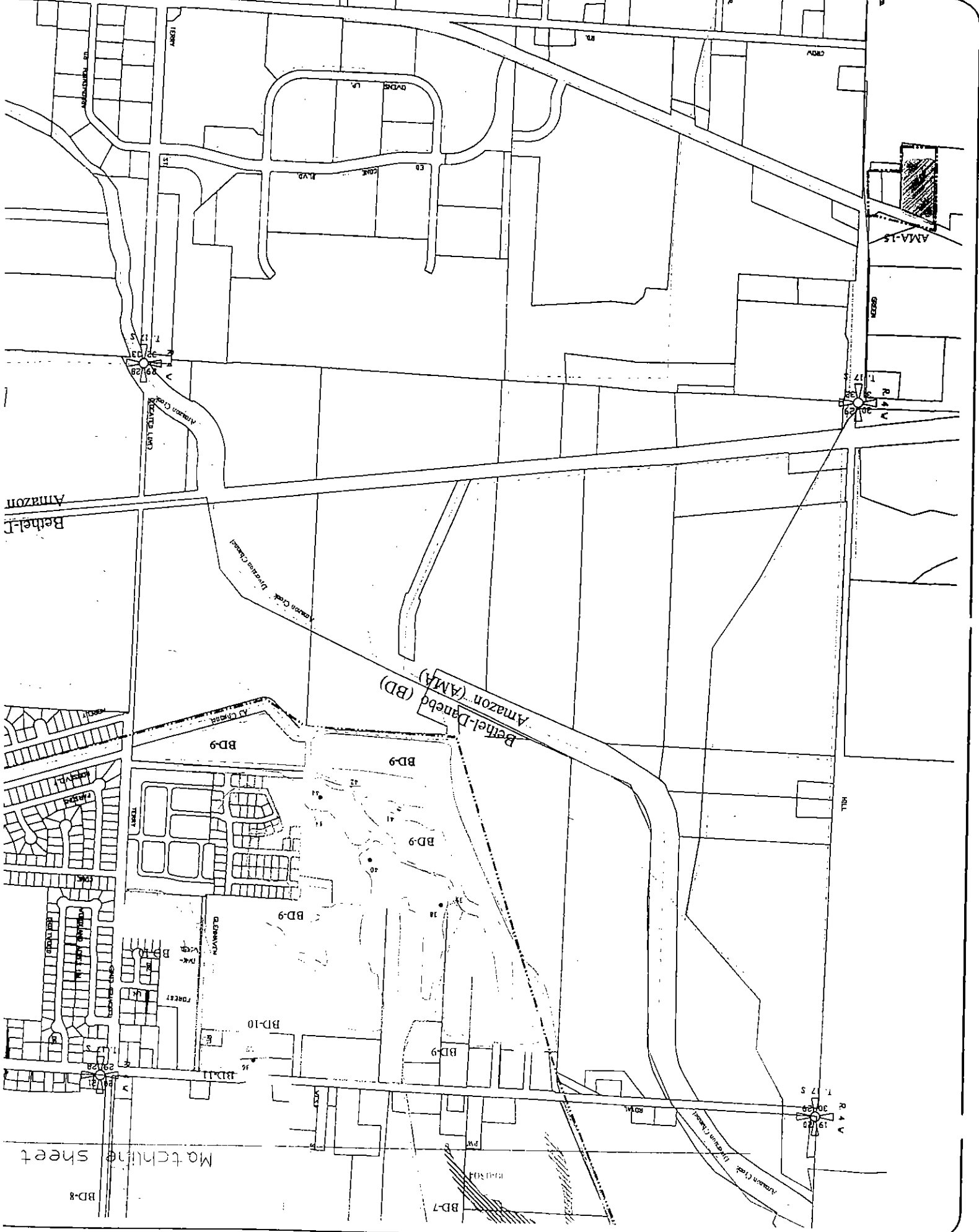
Eugene Local Wetlands Inventory

Sheet: 11

of: 24

Waterfowl Boundary	Wetland Field Verified
Project Boundary/DOB	Wetland Non-Field Verified
Potentially Functional	Pond
Drainage/Stream	City Owned Parcels
Sample Point	Lot's Permission Yes
Wetland Code	RSC-10
Probable Wetland	PW
XL Determination File	01-0523 Rivers and Channels
DATE:	October, 2003

BASE MAP INFO: Supplied by City of Eugene
Lane Council of Governments.
JOB NO.: 2762



Matchline sheet

BD-8

BD-7

R 4 V
T 17 S
19 20
30 29

HILL

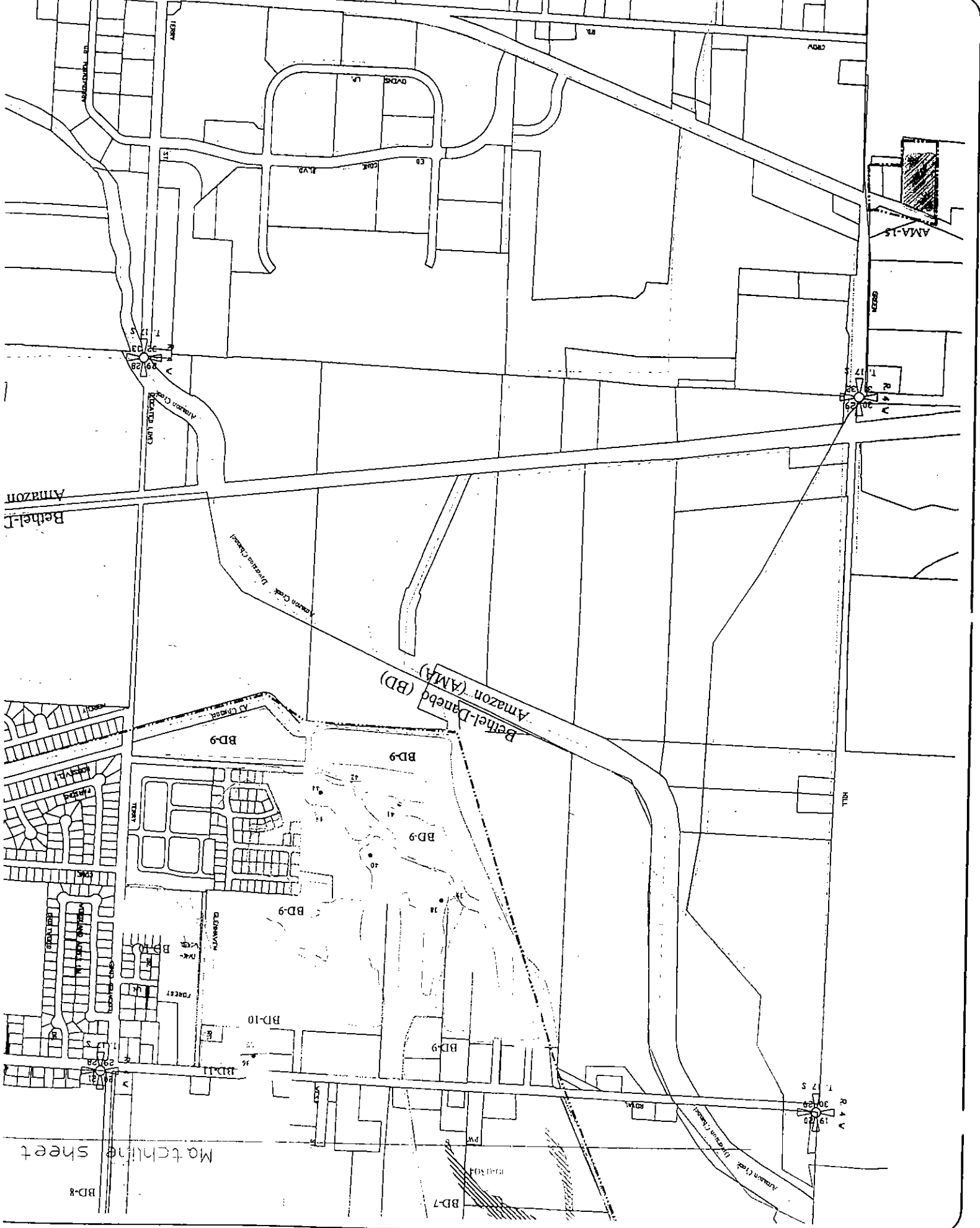
Bethel Denebd (BD)
Amazon (AM4)

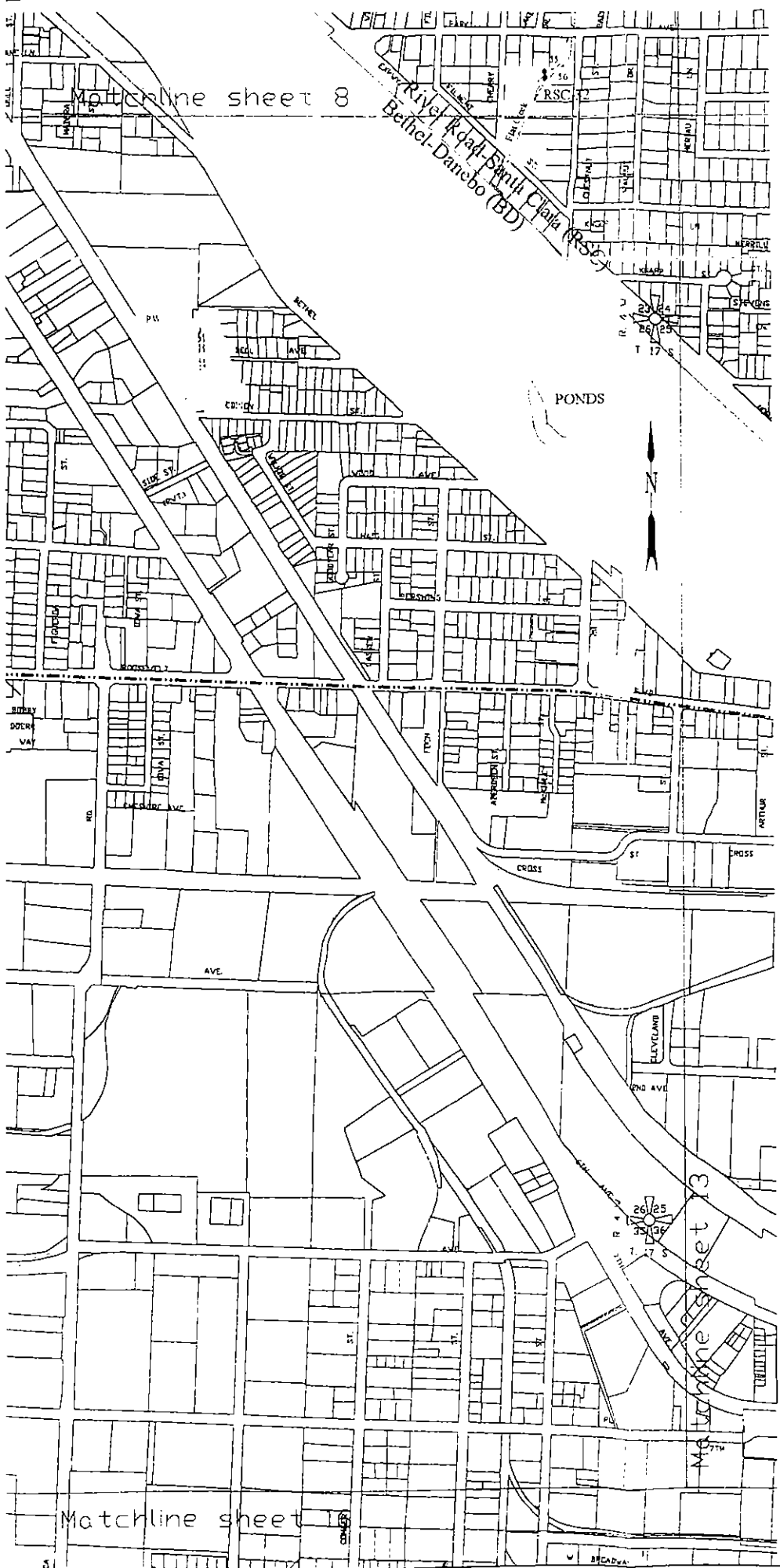
Bethel
Amazon

AM4-15

GREEN

R 4 V
T 17 S






**THIS MAP IS FOR PLANNING PURPOSES ONLY
WETLAND BOUNDARIES ARE APPROXIMATE
AND SUBJECT TO CHANGE**

Information shown on this map is for planning purposes only and wetland information is subject to change. There may be unmapped wetlands subject to regulation and all wetland boundary mapping is approximate. In all cases, actual field conditions determine wetland boundaries. You are advised to contact the Division of State Lands and the U.S. Army Corps of Engineers with any regulatory questions.

Pacific Habitat Services, Inc.
9489 SE Commerce Circle, Suite 180
Wilsonville, Oregon 97070
Phone: (503) 570-0800



GRAPHIC SCALE

Scale in Feet

- Watershed Boundary
- Project Boundary/UGB
- Potentially Jurisdictional
Creeks/Drainages
- Sample Point
- Wetland Code
- Probable Wetland
- Wetland Determination Pla
- Wetland Field Verified
- Wetland Non-Field Verified
- Pond
- City Owned Parcel
- Lot's Permission Yes
- Rivers and Channels

RSC-10
PW
01-0523

DATE: October, 2003

BASE MAP INFO: Supplied by City of Eugene

Lane Council of Governments.

JOB NO.: 2762

Sheet: 12
of: 24

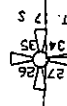
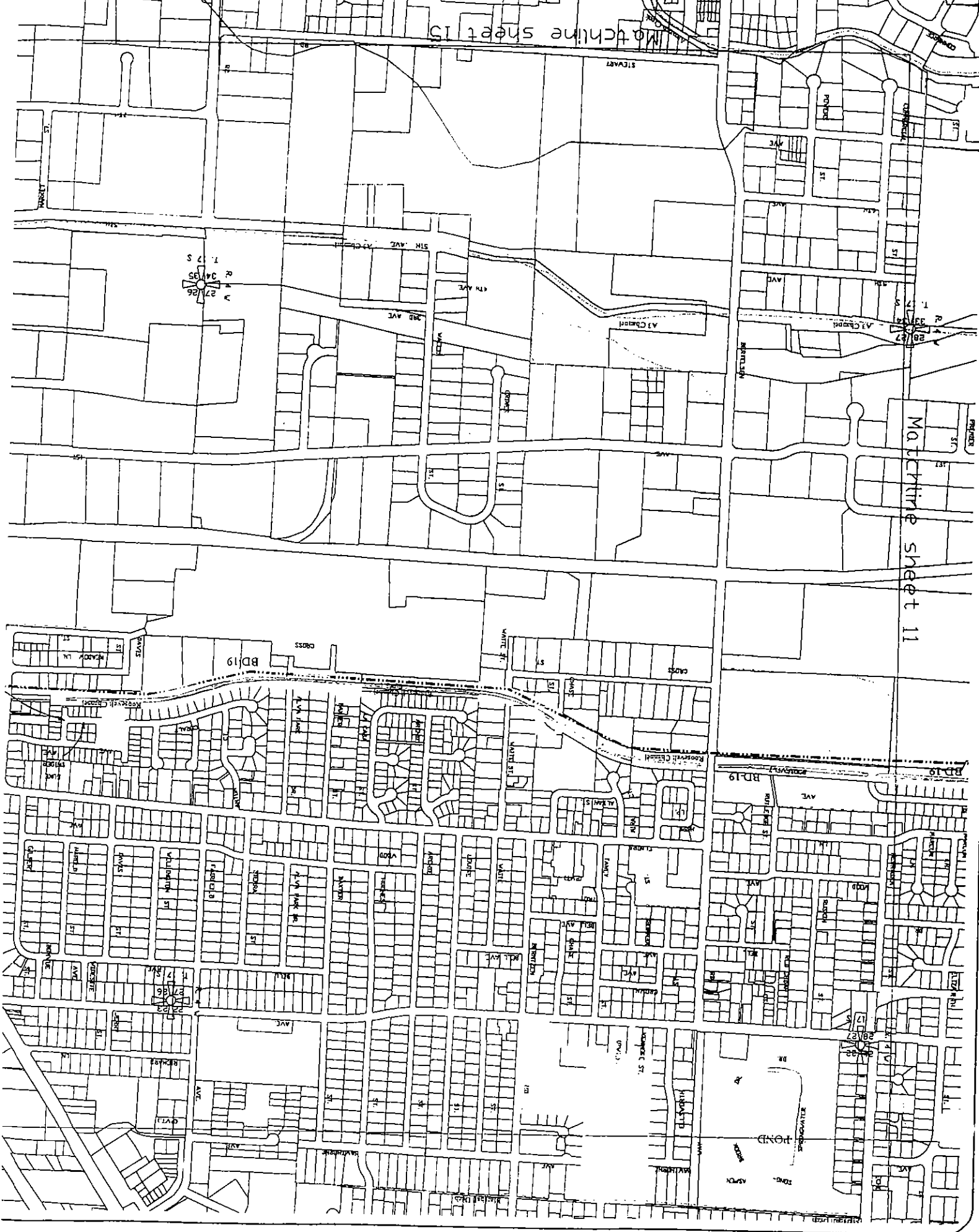
Eugene
Local Wetlands Inventory

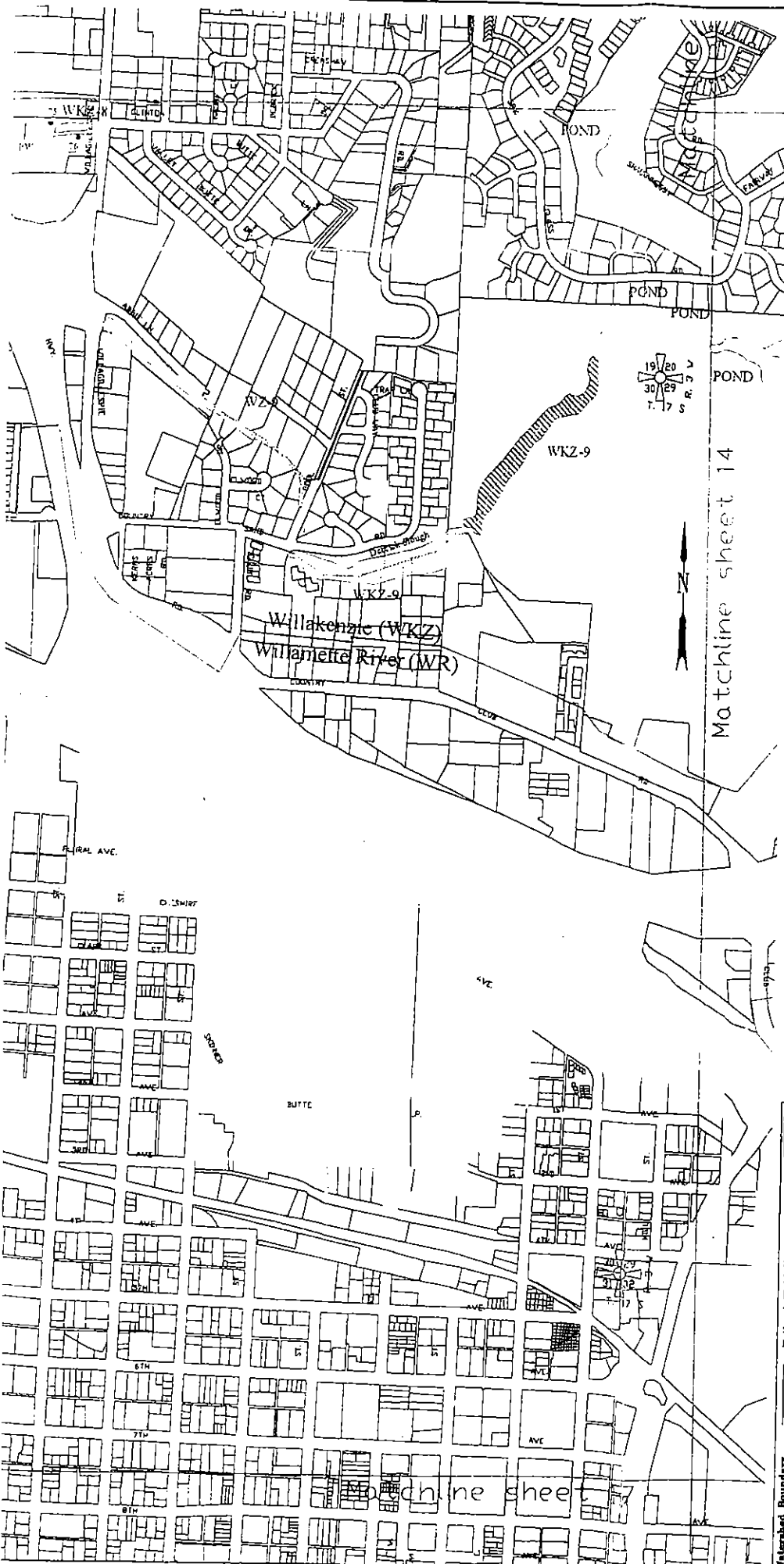
Matchline sheet 8

Matchline sheet 13

Matchline sheet 15

Matchline sheet 11





THIS MAP IS FOR PLANNING PURPOSES ONLY
 WETLAND BOUNDARIES ARE APPROXIMATE
 AND SUBJECT TO CHANGE

Information shown on this map is for planning purposes only and wetland information is subject to change. There may be unmapped wetlands subject to regulation and all wetland boundary mapping is approximate. In all cases actual field conditions determine wetland boundaries. You are advised to contact the Division of State Lands and the U.S. Army Corps of Engineers with any regulatory questions.

Pacific Habitat Services, Inc.
 9450 SE Commerce Circle, Suite 180
 Wilsonville, Oregon 97070
 Phone: (503) 670-0900



Sheet: 13

of: 24



Matchline sheet 14

Eugene Local Wetlands Inventory

- Waterland Boundary
- Project Boundary/UVB
- Potentially Insignificant
- Cracks/Drainages
- Sample Point
- Wetland Code
- Probable Wetland
- DGL Determination File
- DATE:
- Wetland Field Verified
- Wetland Non-Field Verified
- Pond
- City Owned Parcels
- RSC-10
- PW
- 01-0523
- Lois Permission Yes
- Rivers and Channels
- October, 2003

BASE MAP INFO: Supplied by City of Eugene
 Lane Council of Governments

JOB NO.: 2752



Matchline
R. 3 W
R. 4 W
R. 5 W
R. 6 W
R. 7 W
R. 8 W
R. 9 W
R. 10 W
R. 11 W
R. 12 W
R. 13 W
R. 14 W
R. 15 W
R. 16 W
R. 17 W
R. 18 W
R. 19 W
R. 20 W
R. 21 W
R. 22 W
R. 23 W
R. 24 W
R. 25 W
R. 26 W
R. 27 W
R. 28 W
R. 29 W
R. 30 W
R. 31 W
R. 32 W
R. 33 W
R. 34 W
R. 35 W
R. 36 W
R. 37 W
R. 38 W
R. 39 W
R. 40 W
R. 41 W
R. 42 W
R. 43 W
R. 44 W
R. 45 W
R. 46 W
R. 47 W
R. 48 W
R. 49 W
R. 50 W
R. 51 W
R. 52 W
R. 53 W
R. 54 W
R. 55 W
R. 56 W
R. 57 W
R. 58 W
R. 59 W
R. 60 W
R. 61 W
R. 62 W
R. 63 W
R. 64 W
R. 65 W
R. 66 W
R. 67 W
R. 68 W
R. 69 W
R. 70 W
R. 71 W
R. 72 W
R. 73 W
R. 74 W
R. 75 W
R. 76 W
R. 77 W
R. 78 W
R. 79 W
R. 80 W
R. 81 W
R. 82 W
R. 83 W
R. 84 W
R. 85 W
R. 86 W
R. 87 W
R. 88 W
R. 89 W
R. 90 W
R. 91 W
R. 92 W
R. 93 W
R. 94 W
R. 95 W
R. 96 W
R. 97 W
R. 98 W
R. 99 W
R. 100 W

Willamette River

Amazon (AMA)

Willamette River (WR)

River Road-Santa Clara (RSC)

Bethel-Danabo (BD)

MADAVAY

MORNING ST

CROSS ST

ADHAR ST

PROCK ST

MAKING ST

WYOMING ST

BAR ST

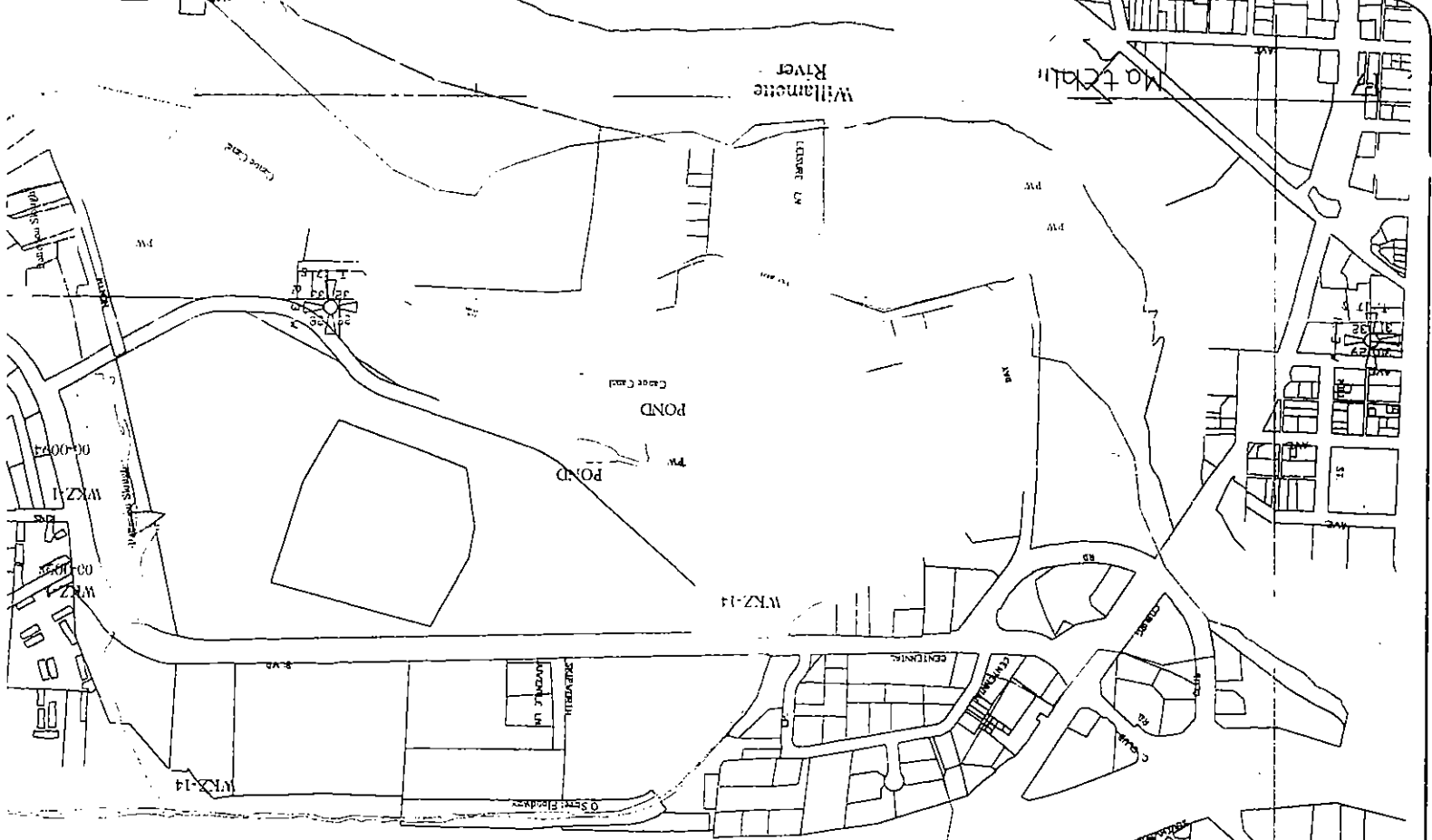
NDS

W.R.3

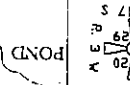
W.R.3

W.R.3

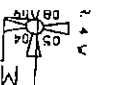
W.R.3



Matchline sheet 13



Matchline sheet 10



Amazon (AMA)
Willow Creek (WC)

R 4 V
17 S
18 S
33/34
33/34
33/34

17 S
18 S
33/34
33/34
33/34

Willow Creek

WATER

SEWER

GAS

WATER

SEWER

GAS

VILLAGE

VILLAGE

VILLAGE

VILLAGE

VILLAGE

17 S
18 S
33/34
33/34
33/34

17 S
18 S
33/34
33/34
33/34

17 S
18 S
33/34
33/34
33/34

17 S
18 S
33/34
33/34
33/34

Matchline sheet 12



THIS MAP IS FOR PLANNING PURPOSES ONLY
WETLAND BOUNDARIES ARE APPROXIMATE
AND SUBJECT TO CHANGE

Information shown on this map is for planning purposes only and wetland information is subject to change. There may be unmapped wetlands subject to regulation and all wetland boundary mapping is approximate. In all cases, actual field conditions determine wetland boundaries. You are advised to contact the Division of State Lands and the U.S. Army Corps of Engineers with any regulatory questions.

Pacific Habitat Services, Inc.
9460 SE Commerce Circle, Suite 180
Wilsonville, Oregon 97070
Phone (503) 570-0800



Sheet: 15

of: 24



Eugene Local Wetlands Inventory

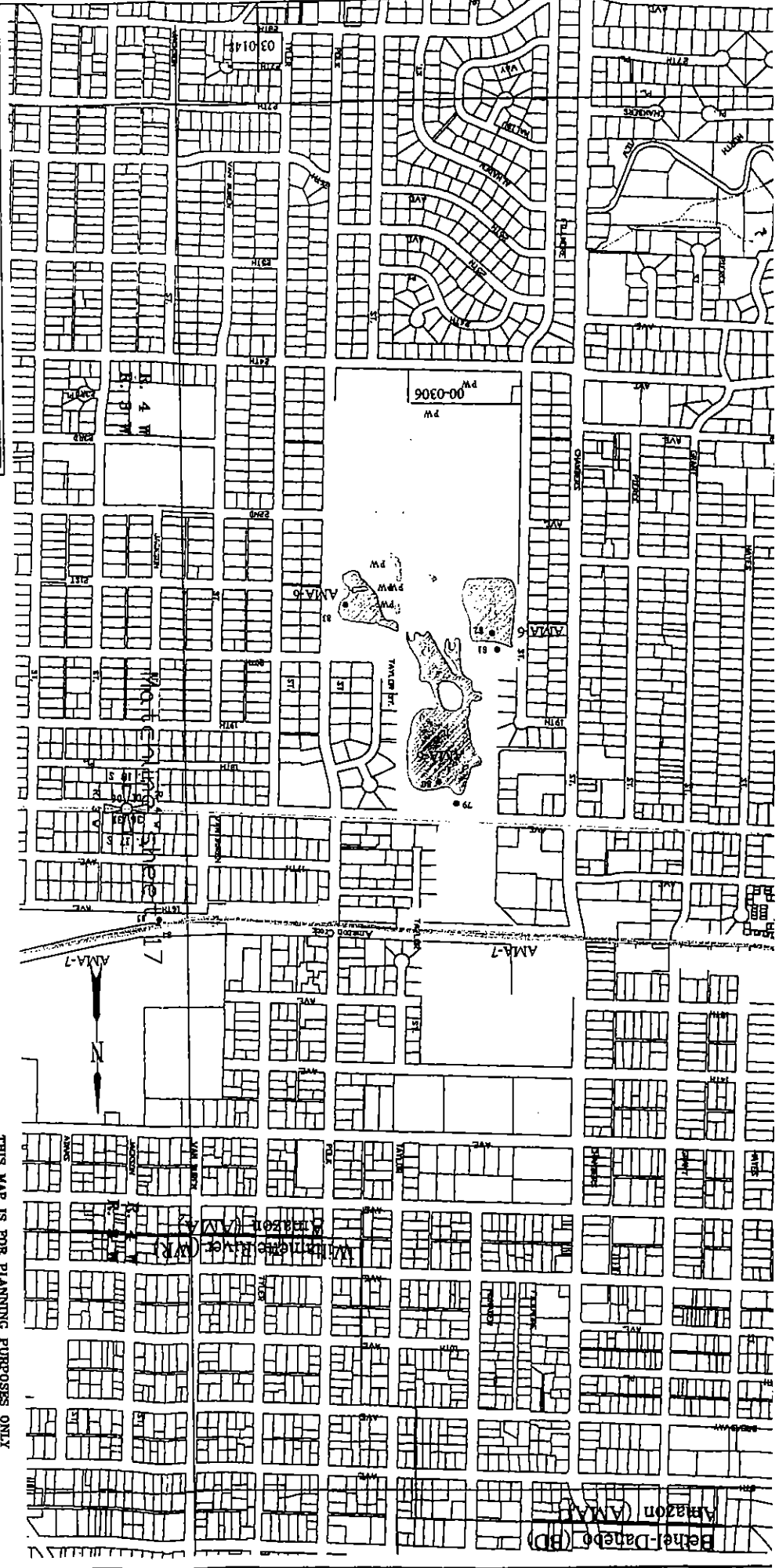
Wetland Boundary	Wetland Field Verified
Project Boundary/VOB	Wetland Non-Field Verified
Intermittent Jurisdictional Creeks/Drainages	Pond
Sample Point	City Owned Parcels
Wetland Code	RSC-10
Probable Wetland	PW
BGL Determination File	01-0523
	Rivers and Channels

DATE: October, 2003
 BASE MAP INFO: Supplied by City of Eugene
 Lane Council of Governments.
 JOB NO.: 2762

Matchline sheet 19

DATE: October, 2003
 BASE MAP INFO: Supplied by City of Eugene
Lane Council of Governments
 JOB NO.: 2762

Wetland Boundary
 Project Boundary/UCB
 Potentially Jurisdictional
 Creeks/Drainages
 Sample Point
 Wetland Code
 Probable Wetland
 RSC-10
 PV
 City Owned Parcels
 Lots Permission Yes
 Wetland Field Verified
 Wetland Non-Field Verified
 Pond
 04
 01-0523
 Rivers and Channels



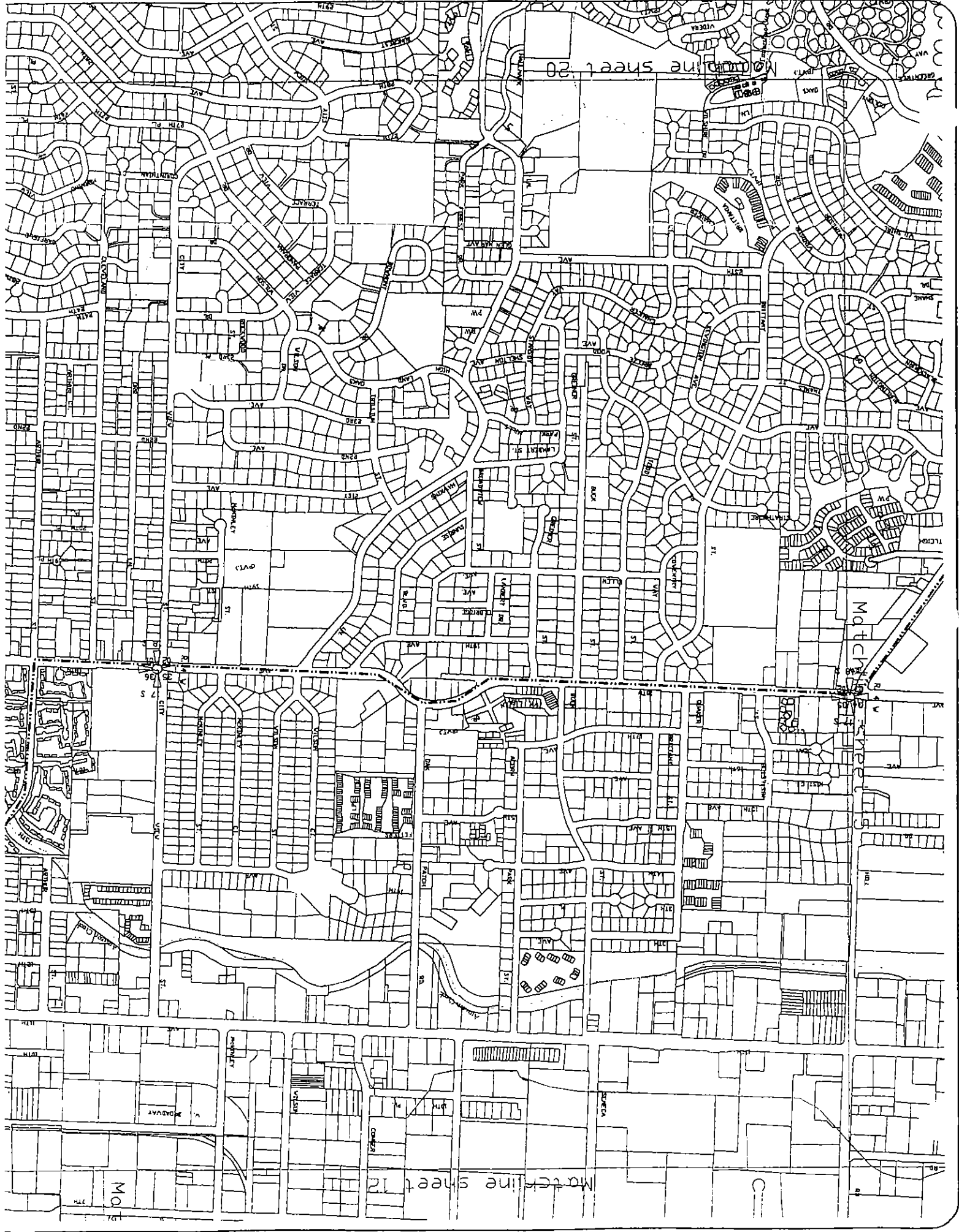
Eugene Local Wetlands Inventory

THIS MAP IS FOR PLANNING PURPOSES ONLY
 WETLAND BOUNDARIES ARE APPROXIMATE
 AND SUBJECT TO CHANGE

Information shown on this map is for planning purposes only and wetland information is subject to change. There may be unmapped wetlands subject to regulation and all wetland boundary mapping is approximate. In all cases, actual field conditions determine wetland boundaries. You are advised to contact the Division of State Lands and the U.S. Army Corps of Engineers with any regulatory questions.



Pacific Habitat Services, Inc.
 9450 SE Greenway Circle, Suite 100
 Wilsonville, Oregon 97070
 Phone: (503) 572-0900

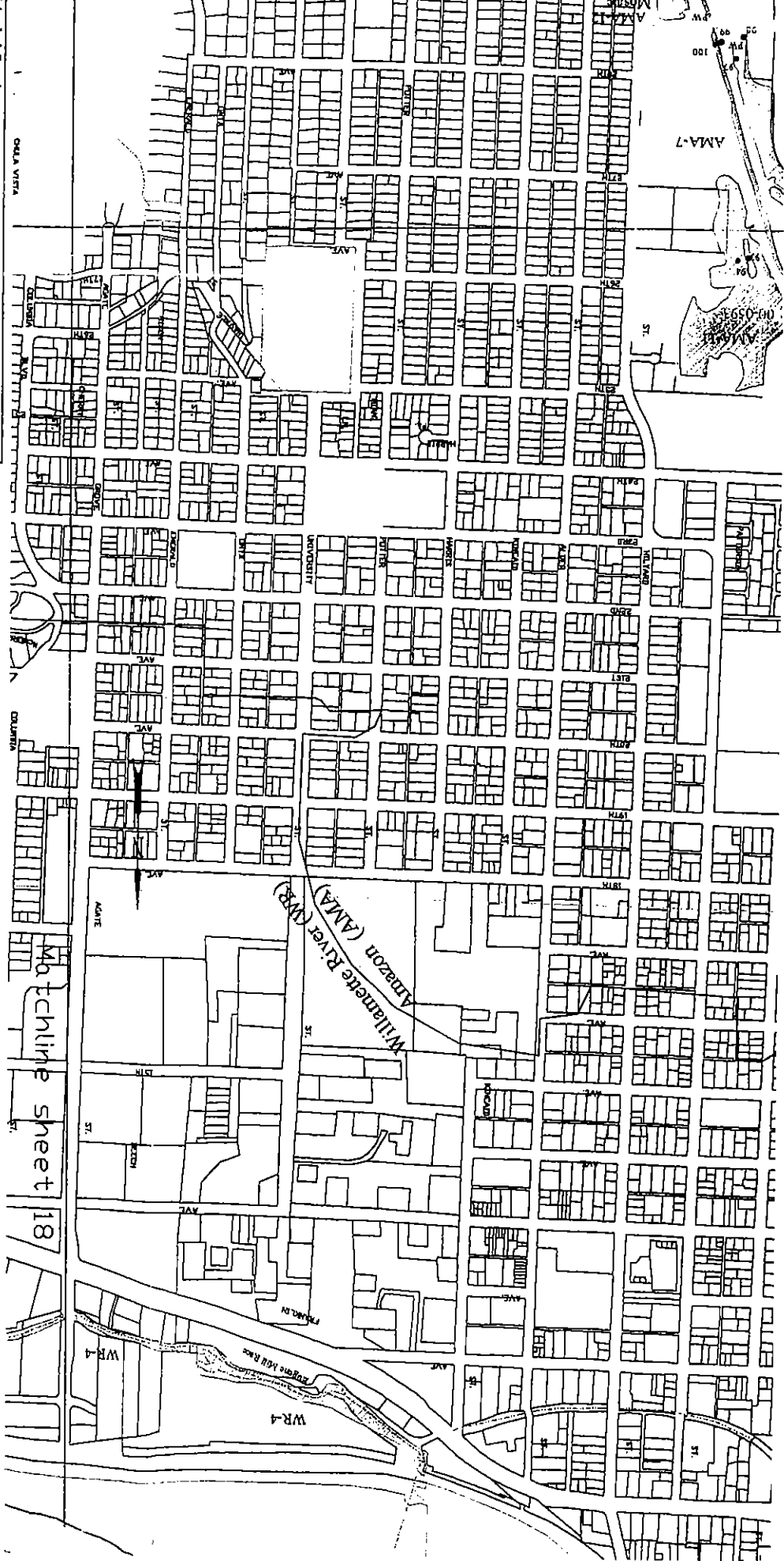


Matchline sheet 20

Matchline

Matchline sheet 12

NO



Wetland Field Verified
 Wetland Non-Field Verified
 Potentially Jurisdictional
 Ponds/Drawings
 Pond
 City Owned Parcels
 RSC-10
 Lab Permission Tag
 PW
 Releasable Wetland
 01-0523 Rivers and Channels
 9. Determination File

DATE: October, 2003

BASE MAP INFO: Supplied by City of Eugene

Lane Council of Governments

JOB NO.: 2762



GRAPHIC SCALE

Information shown on this map is for planning purposes only and wetland information is subject to change. There may be unmappped wetlands subject to regulation and all wetland boundary mapping is approximate. In all cases, actual field conditions determine wetland boundaries. You are advised to contact the Division of State Lands and the U.S. Army Corps of Engineers with any regulatory questions.

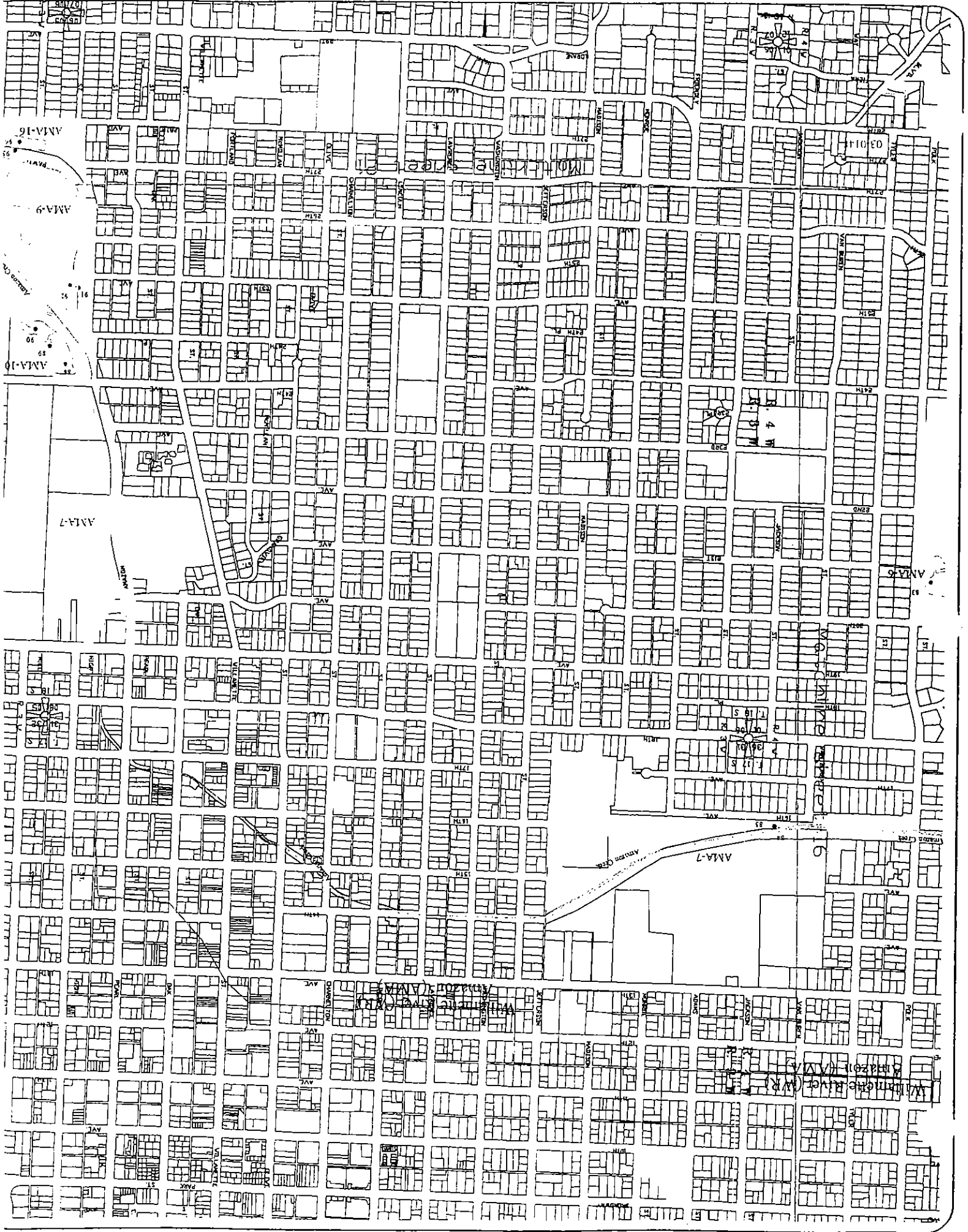
THIS MAP IS FOR PLANNING PURPOSES ONLY
 WETLAND BOUNDARIES ARE APPROXIMATE
 AND SUBJECT TO CHANGE

Eugene Local Wetlands Inventory



Pacific Habitat Services, Inc.
 6400 SW Commerce Street, Suite 100
 Hillsdale, Oregon 97123
 Phone (503) 579-0900

Sheet: 17
 of: 24



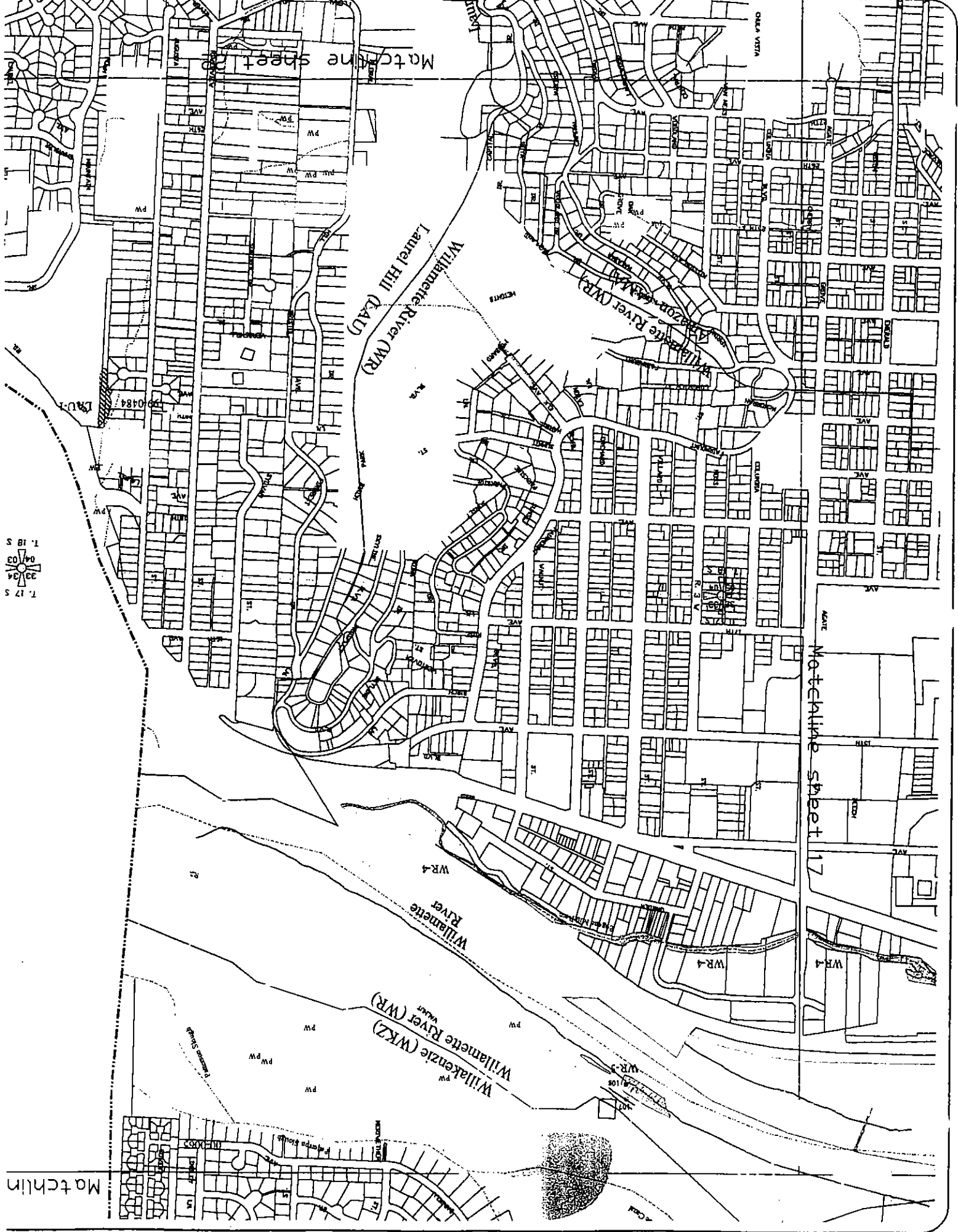
AAA-16
AAA-9
AAA-10

AAA-7

AAA-5

AAA-7

W. Spring River
AAA-201
AAA-202
AAA-203
AAA-204
AAA-205
AAA-206
AAA-207
AAA-208
AAA-209
AAA-210
AAA-211
AAA-212
AAA-213
AAA-214
AAA-215
AAA-216
AAA-217
AAA-218
AAA-219
AAA-220
AAA-221
AAA-222
AAA-223
AAA-224
AAA-225
AAA-226
AAA-227
AAA-228
AAA-229
AAA-230
AAA-231
AAA-232
AAA-233
AAA-234
AAA-235
AAA-236
AAA-237
AAA-238
AAA-239
AAA-240
AAA-241
AAA-242
AAA-243
AAA-244
AAA-245
AAA-246
AAA-247
AAA-248
AAA-249
AAA-250
AAA-251
AAA-252
AAA-253
AAA-254
AAA-255
AAA-256
AAA-257
AAA-258
AAA-259
AAA-260
AAA-261
AAA-262
AAA-263
AAA-264
AAA-265
AAA-266
AAA-267
AAA-268
AAA-269
AAA-270
AAA-271
AAA-272
AAA-273
AAA-274
AAA-275
AAA-276
AAA-277
AAA-278
AAA-279
AAA-280
AAA-281
AAA-282
AAA-283
AAA-284
AAA-285
AAA-286
AAA-287
AAA-288
AAA-289
AAA-290
AAA-291
AAA-292
AAA-293
AAA-294
AAA-295
AAA-296
AAA-297
AAA-298
AAA-299
AAA-300



1.18 S
04 03
1.17 S

Matchline

Matchline sheet 17

Laurel Hill (LAD)

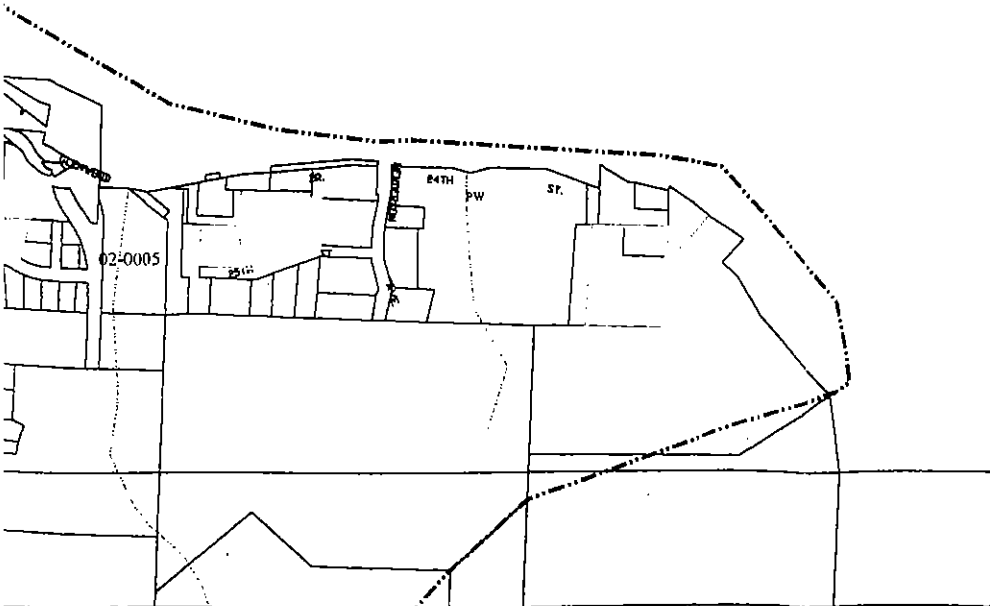
Willamette River (WR2)

Willamette River (WR4)

Willamette River (WR)

Matchline sheet 18

Matchline



Wetland Boundary	Wetland Field Verified
Project Boundary/ROB	Wetland Non-Field Verified
Potential Jurisdictional Creeks/Arroyos	Pond
Sample Point	City Owned Parcels
Wetland Code	Lot's Permission Yes
Potential Wetland	Rivers and Channels
DEI Determination File	

N

GRAPHIC SCALE

Scale in Feet

**THIS MAP IS FOR PLANNING PURPOSES ONLY
WETLAND BOUNDARIES ARE APPROXIMATE
AND SUBJECT TO CHANGE**

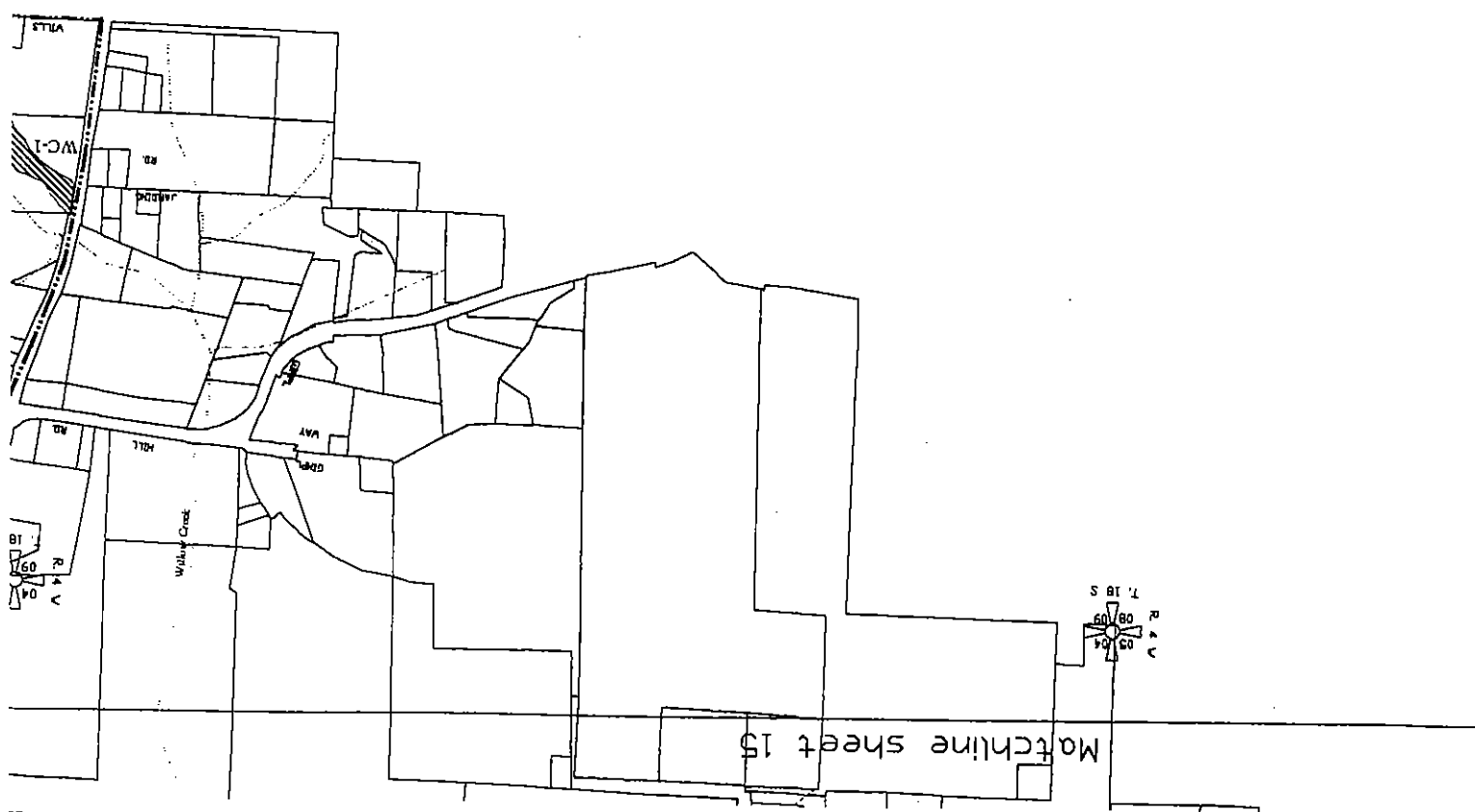
Information shown on this map is for planning purposes only and wetland information is subject to change. There may be unmapped wetlands subject to regulation and all wetland boundary mapping is approximate. In all cases, actual field conditions determine wetland boundaries. You are advised to contact the Division of State Lands and the U.S. Army Corps of Engineers with any regulatory questions.

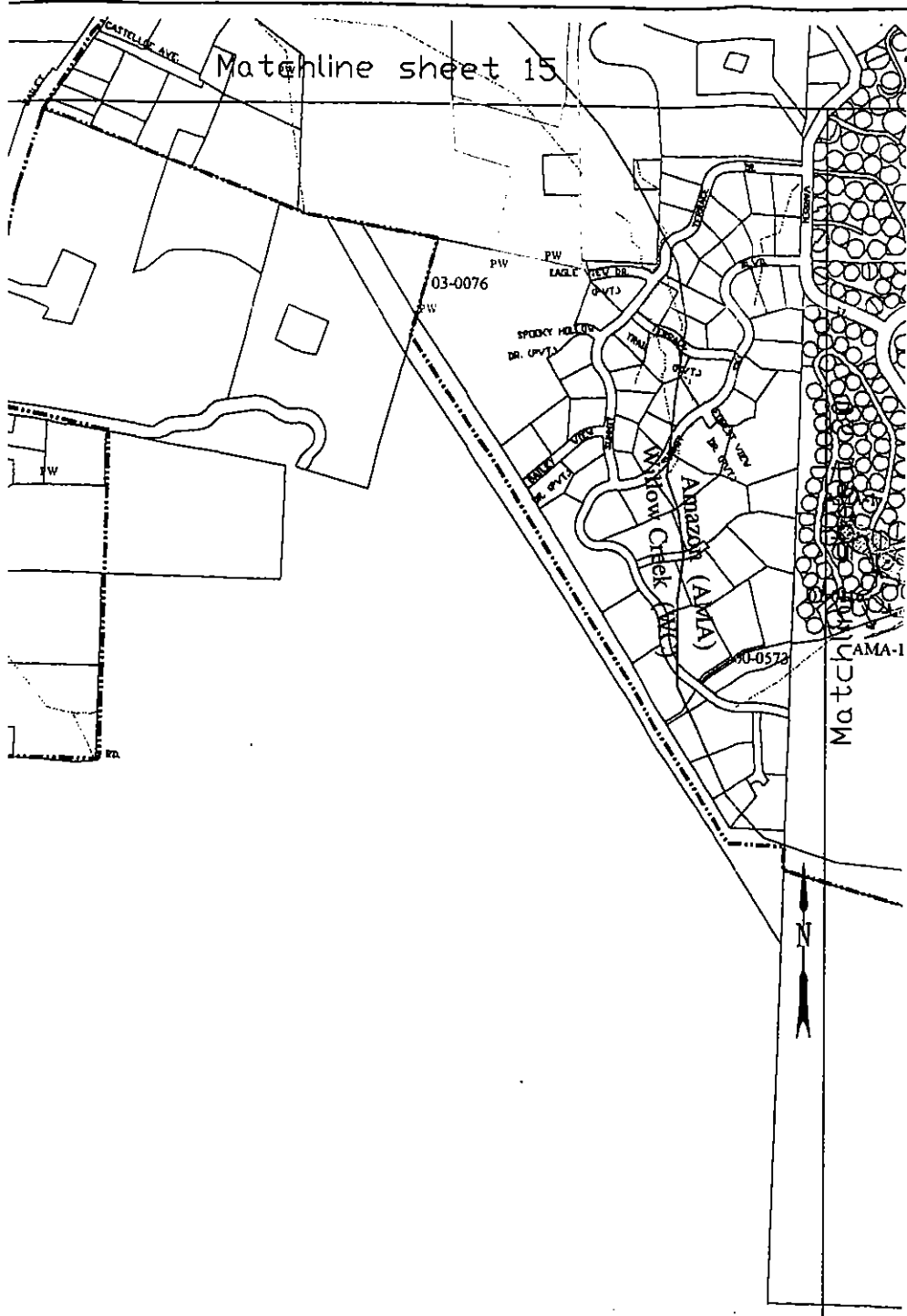
Pacific Habitat Services, Inc.
9400 SW Commerce Circle, Suite 100
Wilsonville, Oregon 97170
Phone: (503) 670-0800

Eugene Local Wetlands Inventory

Sheet: 18
of: 24

DATE: October, 2003
 BASE MAP INFO: Supplied by City of Eugene
 Lane Council of Governments
 JOB NO.: 2762





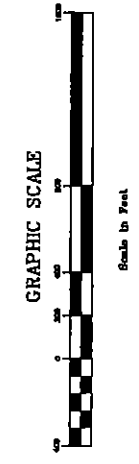
THIS MAP IS FOR PLANNING PURPOSES ONLY
 WETLAND BOUNDARIES ARE APPROXIMATE
 AND SUBJECT TO CHANGE

Information shown on this map is for planning purposes only and wetland information is subject to change. There may be unmapped wetlands subject to regulation and all wetland boundary mapping is approximate. In all cases, actual field conditions determine wetland boundaries. You are advised to contact the Division of State Lands and the U.S. Army Corps of Engineers with any regulatory questions.

Pacific Habitat Services Inc.
 9459 SW Commerce Circle, Suite 100
 Willamette, Oregon 97070
 Phone: (503) 670-8800



Sheet: 19
 of: 24



Eugene Local Wetlands Inventory

- Wetland Boundary
- Project Boundary/UGB
- Potentially Jurisdictional Creeks/Streams
- Sample Point
- Wetland Code
- Probable Wetland
- DGI Determination File
- Wetland Field Verified
- Wetland Non-Field Verified
- Ford
- City Owned Parcels
- Lot's Permission Yes
- Rivers and Channels

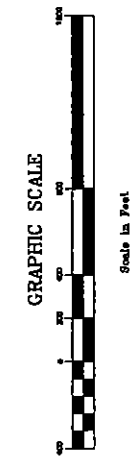
DATE: October, 2003

BASE MAP INFO: Supplied by City of Eugene
Lane Council of Governments

JOB NO.: 2762



- Watershed Boundary
- Project Boundary/UGB
- Potentially Jurisdictional Creeks/Drainages
- Sample Point
- Wetland Code
- Probable Wetland
- Wetland Field Verified
- Wetland Non-Field Verified
- Fond
- City Owned Parcels
- Lots Permission Yes
- Stress and Channels



THIS MAP IS FOR PLANNING PURPOSES ONLY AND SUBJECT TO CHANGE

Information shown on this map is for planning purposes only and wetland information is subject to change. There may be unmapped wetlands subject to regulation and all wetland boundary mapping is approximate. In all cases, actual field conditions determine wetland boundaries. You are advised to contact the Division of State Lands and the U.S. Army Corps of Engineers with any regulatory questions.

Pacific Habitat Services, Inc.
 9460 SW Commerce Circle, Suite 180
 Wilsonville, Oregon 97070
 Phone: (503) 678-0800



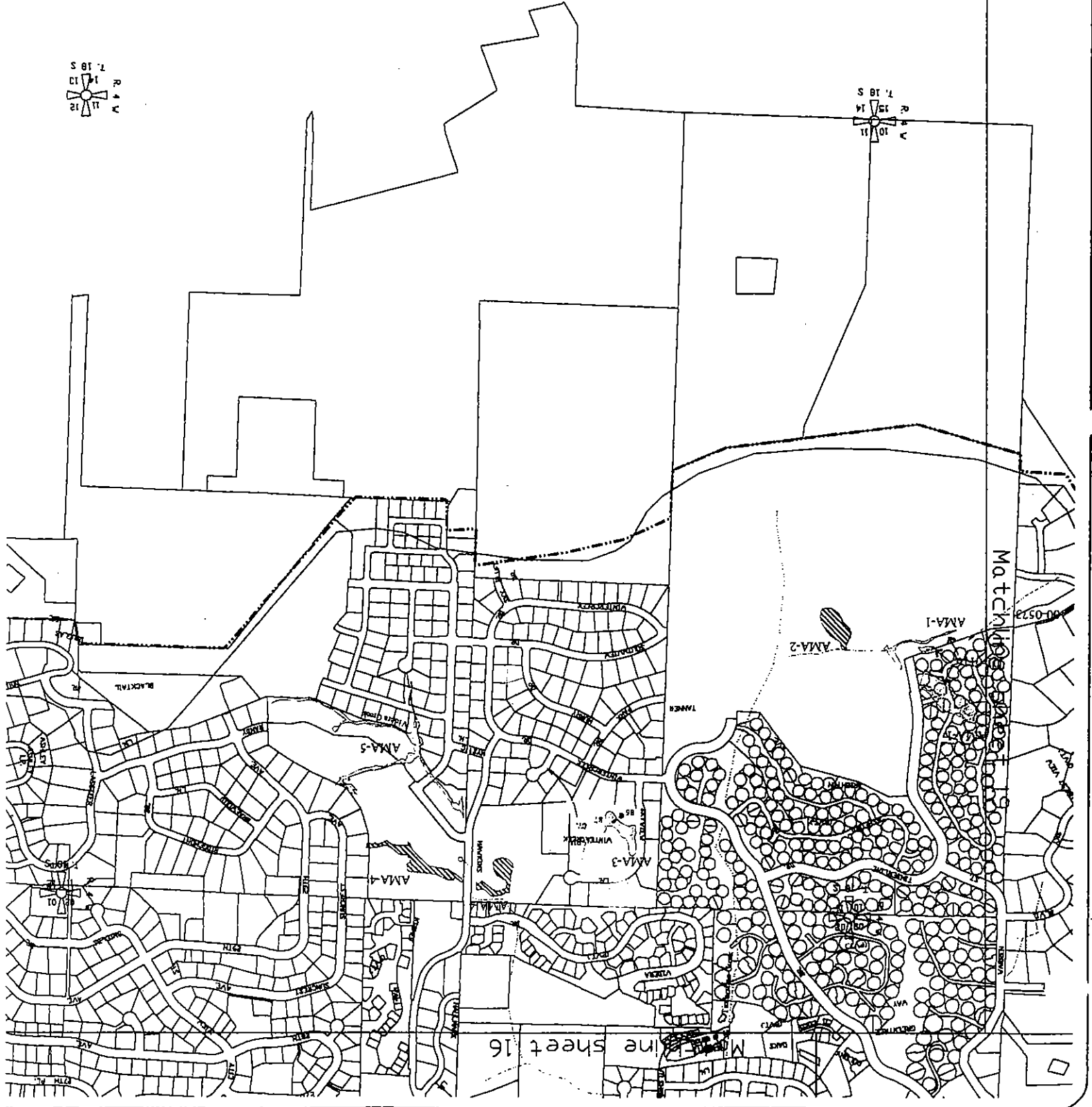
Eugene Local Wetlands Inventory

Sheet: 20
of: 24

DATE: October, 2003
 BASE MAP INFO: Supplied by City of Eugene
 Lane Council of Governments
 JOB NO.: 2762

R 4 V
7 13 S

R 15 14
7 13 S



Match line sheet 16



**THIS MAP IS FOR PLANNING PURPOSES ONLY
WETLAND BOUNDARIES ARE APPROXIMATE
AND SUBJECT TO CHANGE**


Information shown on this map is for planning purposes only and wetland information is subject to change. There may be unmapped wetlands subject to regulation and all wetland boundary mapping is approximate. In all cases, actual field conditions determine wetland boundaries. You are advised to contact the Division of State Lands and the U.S. Army Corps of Engineers with any regulatory questions.

Pacific Habitat Services, Inc.
9450 SE Commerce Circle, Suite 100
Wilsonville, Oregon 97170
Phone (503) 576-0888



Sheet: 21

of: 24

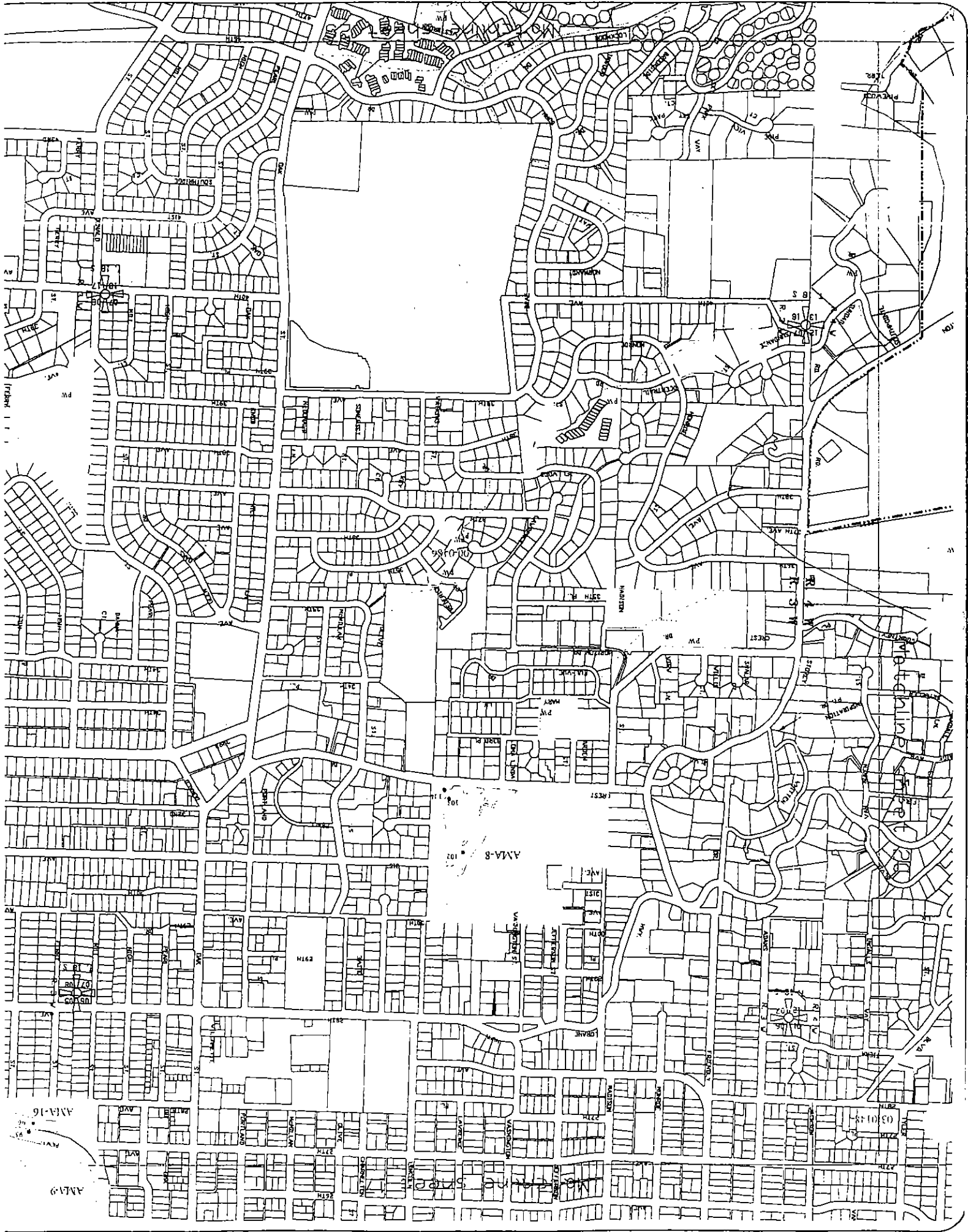


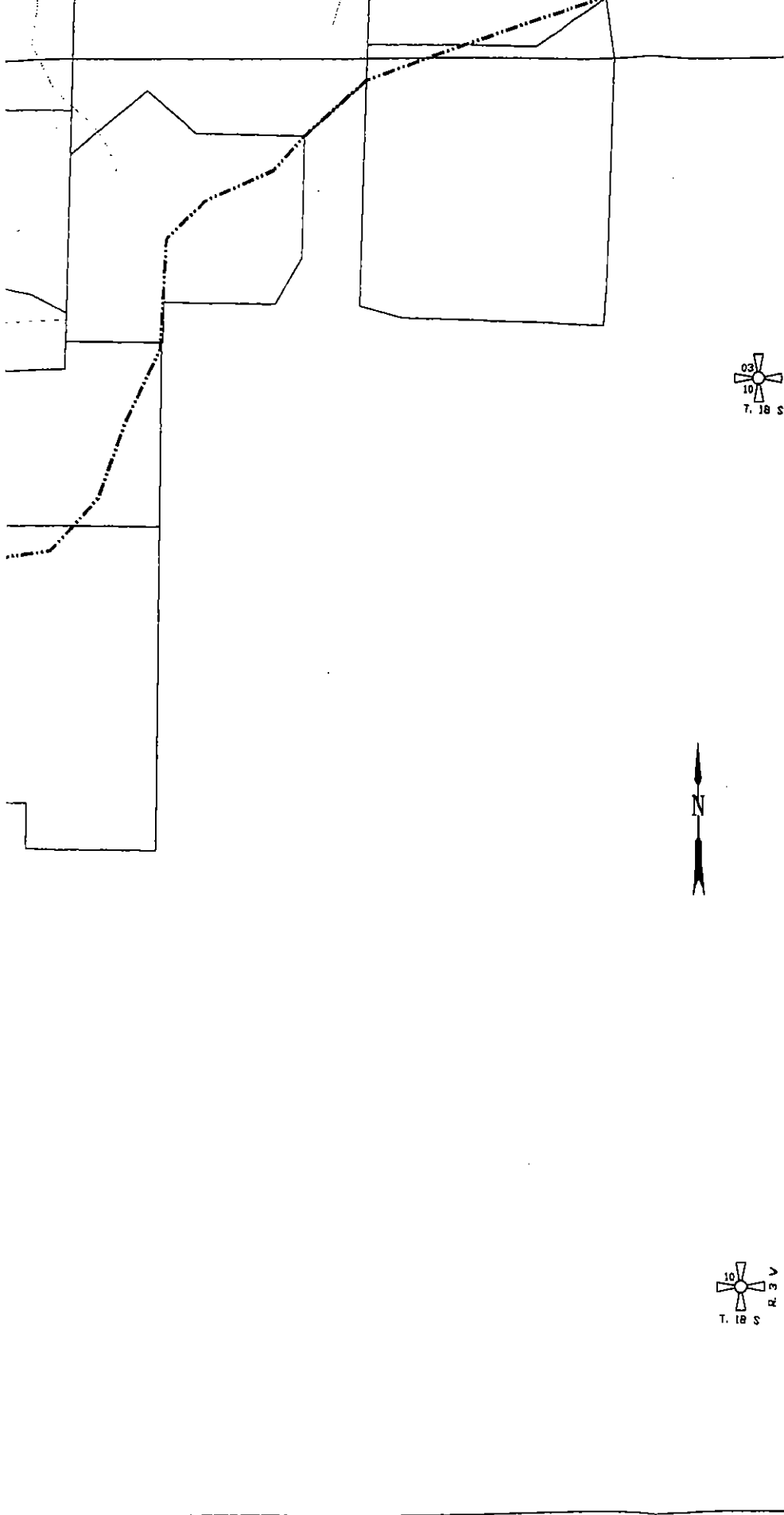
Scale in Feet

Eugene Local Wetlands Inventory

Wetland Boundary	Wetland Field Verified
Portland Jurisdictional	Wetland Non-Field Verified
City/Council	
Sample Point	64
Wetland Code	RSC-10
Probable Wetland	PW
DBI Determination File	01-0523
	Rivers and Channels

DATE: October, 2003
 BASE MAP INFO: Supplied by City of Eugene
 Lane Council of Governments
 JOB NO.: 2762





Wetland Boundary	Wetland Field Verified
Project Boundary/UGB	Wetland Non-Field Verified
Potentially Jurisdictional	Pond
Creeks/Drainages	City Owned Parcels
Sample Point	Lot's Permission Yes
Wetland Code	Rivers and Channels
Probable Wetland	
DGL Determination File	



THIS MAP IS FOR PLANNING PURPOSES ONLY
 WETLAND BOUNDARIES ARE APPROXIMATE
 AND SUBJECT TO CHANGE

Information shown on this map is for planning purposes only and wetland information is subject to change. There may be unmapped wetlands subject to regulation and all wetland boundary mapping is approximate. In all cases, actual field conditions determine wetland boundaries. You are advised to contact the Division of State Lands at the U.S. Army Corps of Engineers with any regulatory questions.

Pacific Habitat Services, Inc.
 6469 SW Commerce Circle, Suite 180
 Wilsonville, Oregon 97070
 Phone: (503) 574-0800



Eugene Local Wetlands Inventory

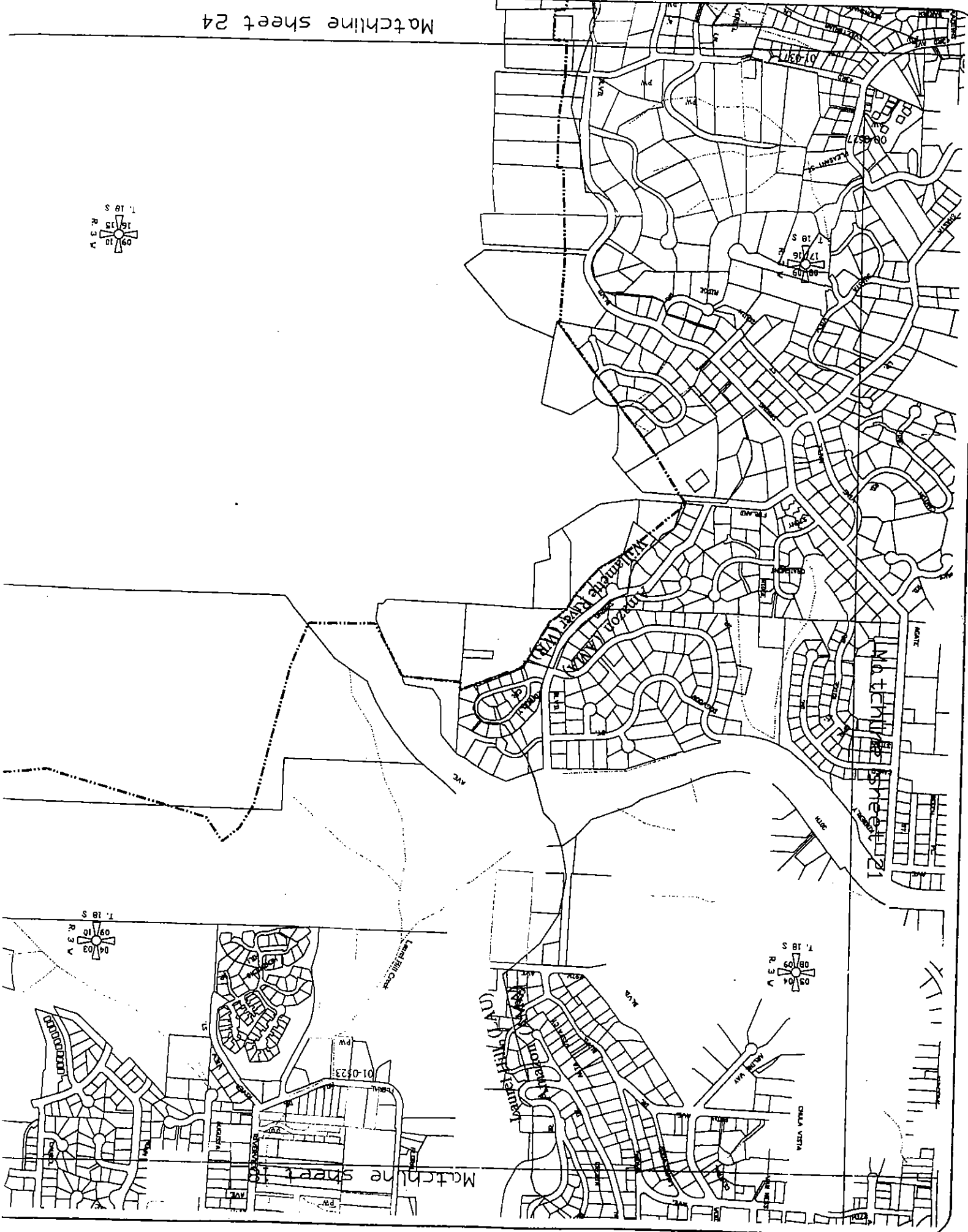
Sheet: 22

of: 24

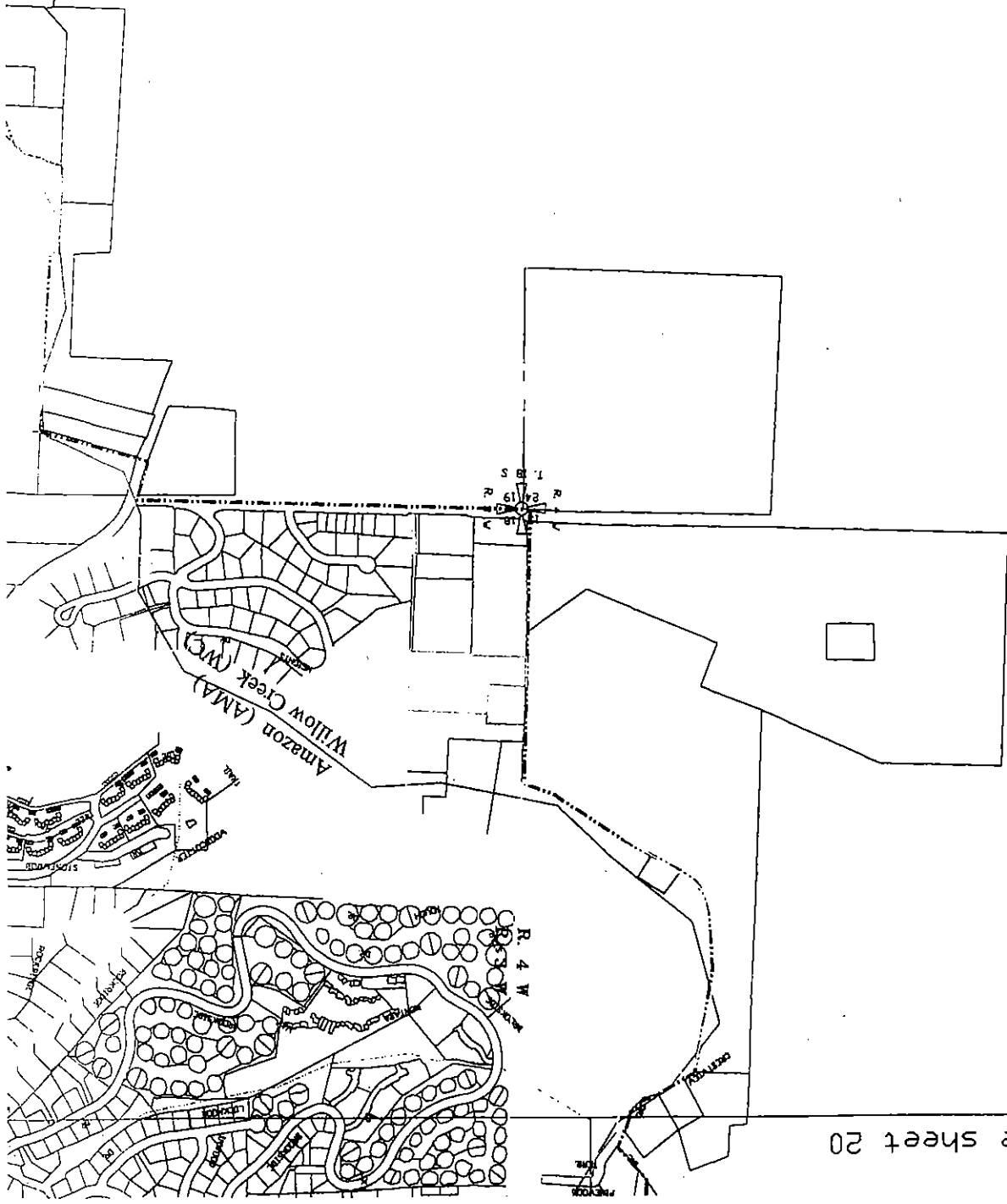
DATE: October, 2003

BASE MAP INFO: Supplied by City of Eugene
Lane Council of Governments.

JOB NO.: 2762

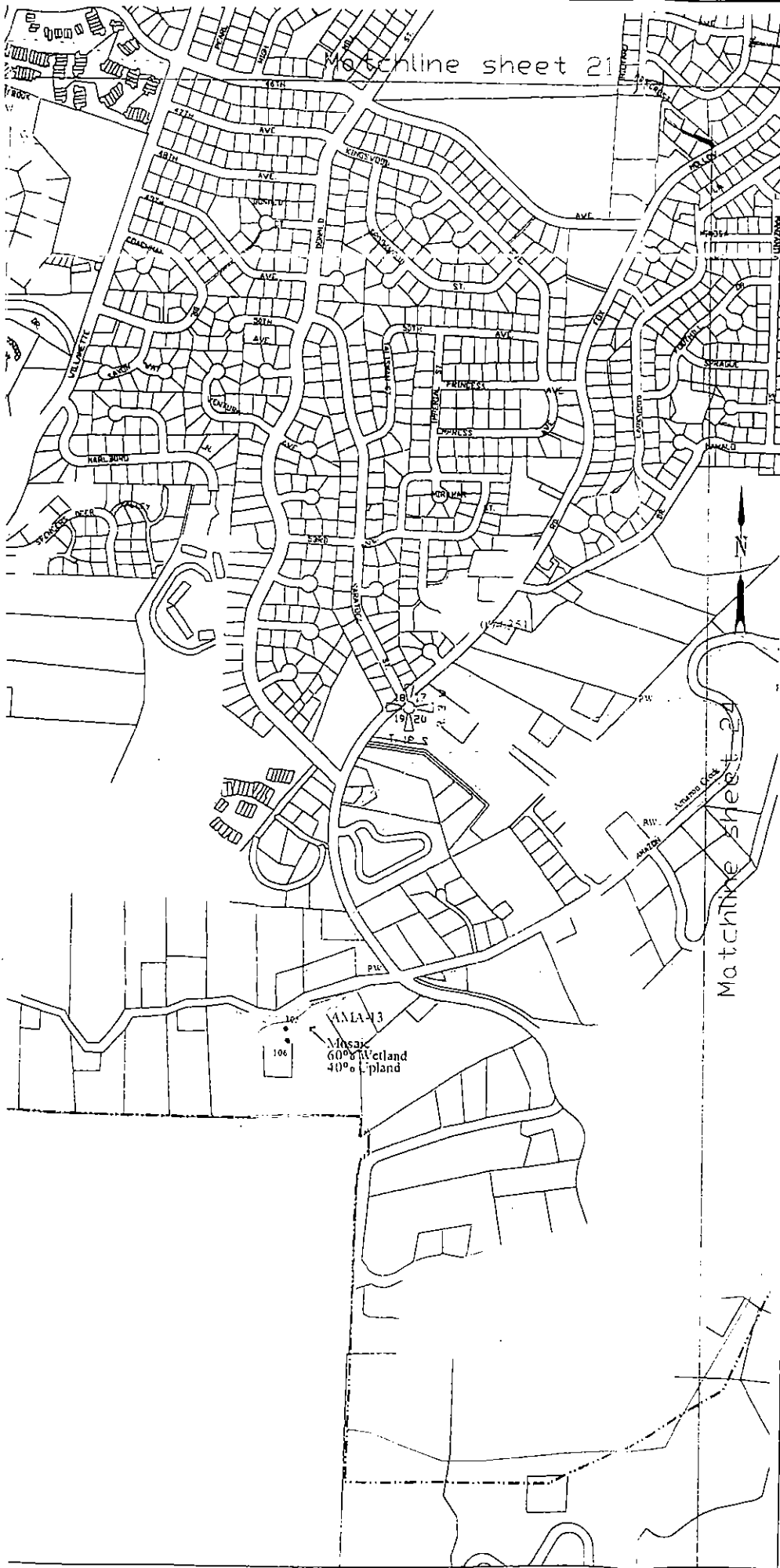


R. 4 W
R. 3 W



Matchline sheet 20

4 V
3 V



Matchline sheet 21

Matchline sheet 24

MALAN 3
Wetland
60% Wetland
40% Upland

Watershed Boundary	Wetland Field Verified
Project Boundary/WOB	Wetland Non-Field Verified
Voluntarily Jurisdictional	Pond
Creeks/Drainages	City Owned Parcels
Sample Point	RSC-10
Wetland Code	PW
Probable Wetland	01-0523
Wetland Code	Rivers and Channels
Wetland Code	

GRAPHIC SCALE



Scale in Feet

THIS MAP IS FOR PLANNING PURPOSES ONLY.
WETLAND BOUNDARIES ARE APPROXIMATE
AND SUBJECT TO CHANGE

Information shown on this map is for planning purposes only and wetlands information is subject to change. There may be unmapped wetlands subject to regulation and all wetland boundary mapping is approximate. In all cases, actual field conditions determine wetland boundaries. You are advised to contact the Division of State Lands and the U.S. Army Corps of Engineers with any regulatory questions.

Pacific Habitat Services, Inc.
1460 SW Commerce Circle, Suite 150
Milwaukie, Oregon 97071
Phone: (503) 670-0800



Eugene Local Wetlands Inventory

Sheet: 23

of: 24

DATE: October, 2003

BASE MAP INFO: Supplied by City of Eugene
Lane Council of Governments

JOB NO.: 2762

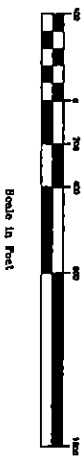
Willamette River (WR)
Amazon (AMA)

Mostek Street Sheet 23





GRAPHIC SCALE



THIS MAP IS FOR PLANNING PURPOSES ONLY
WETLAND BOUNDARIES ARE APPROXIMATE
AND SUBJECT TO CHANGE
Information shown on this map is for planning purposes only and wetland information is subject to change. There may be unmapped wetlands subject to regulation and all wetland boundary mapping is approximate. In all cases, actual field conditions determine wetland boundaries. You are advised to contact the Division of State Lands and the U.S. Army Corps of Engineers with any regulatory questions.

Wetland Boundary
Project Boundary/UGB
Potentially Jurisdictional
Creeks/drainages
Sample Point
Wetland Code
Probable Wetland
MSU Determination File
DATE: October, 2003
BASE MAP INFO: Supplied by City of Eugene
Lane Council of Governments

JOB NO.: 2762

Eugene Local Wetlands Inventory



Pacific Habitat Services, Inc.
9450 SW Commerce Cir., Suite 100
Wilsonville, Oregon 97070
Phone (503) 570-0900

Sheet: 24
of: 24

Matchline sheet 22